

Exhibit B

# **WESTERN GROVE PARK FACILITY PLAN REPORT**

September, 2013

FOR:

**MONTGOMERY COUNTY DEPARTMENT OF PARKS  
THE MARYLAND NATIONAL CAPITAL PARK AND PLANNING COMMISSION  
&  
CHEVY CHASE VILLAGE**

BY:

**A. Morton Thomas & Associates, Inc.  
Marsha Lea Landscape Architecture, LLC**

(This page intentionally left blank)

# Table of Contents

I - EXECUTIVE SUMMARY .....	1
Background .....	1
Park Concept Plan .....	2
Facility Plan .....	3
II - EXISTING CONDITIONS.....	5
Vicinity Context.....	5
Vicinity Map .....	7
III - CONCEPT PLAN .....	9
Concept Plan Outreach and Development Process .....	9
Vision for the Park .....	9
Program of Requirements .....	9
Concept Plan – May 2013 .....	10
IV - FACILITY PLAN DESIGN NARRATIVE .....	11
Project Timeline.....	11
Park Vision .....	12
Park Features .....	12
Illustrative Facility Plan .....	16
V – PERMITTING .....	17
Maryland – National Capital Park and Planning Commission (M-NCPPC).....	17
Montgomery County.....	17
District of Columbia .....	17
VI – PROBABLE CONSTRUCTION COST (COST ESTIMATE).....	19
VII - ATTACHMENTS .....	25
30% Design Documents.....	27
Appendix A - Planning Board Approval, Demolition, Site Cleanup and Interim Improvements, July 3, 2008 .....	48
Appendix B - Developing a Vision, Public Meeting #1, June 16, 2011 .....	108
Appendix C - Chevy Chase Open Space Committee Meeting, January, 2012.....	163
Appendix D - Developing a Vision, Public Meeting #2, June 18, 2012.....	188
Appendix E - Concept Plan, Planning Board Briefing, May 9, 2013 .....	220
Appendix F - Correspondence and Meeting Minutes.....	254
Appendix G – Stormwater Concept Report .....	281
Appendix H – Geotechnical Report.....	283

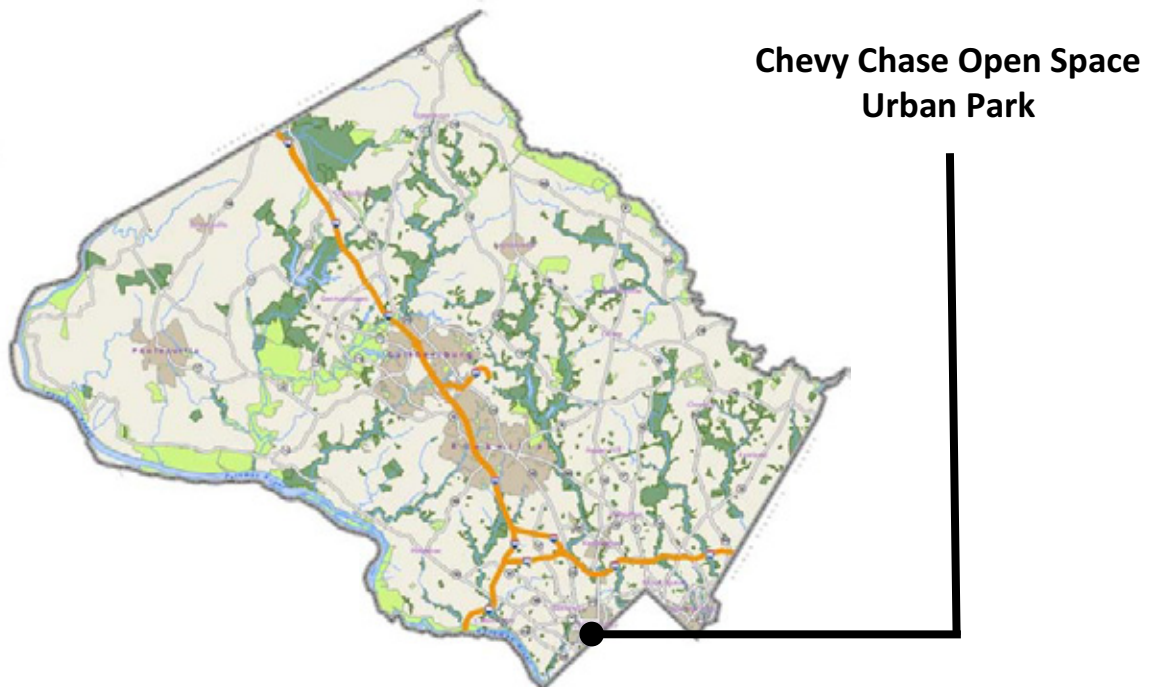
(This page intentionally left blank)

## I - EXECUTIVE SUMMARY

### Background

In 2002, M-NCPPC (“Commission”), Chevy Chase Village (“Village”), and Montgomery County (“County”) acquired a two-acre single family home site, located adjacent to Friendship Heights CBD and within the limits of Chevy Chase Village, as an Urban Open Space through the Legacy Open Space program. This acquisition represented a unique park partnership with a municipality, as described in a Memorandum of Understanding (MOU) completed at the time. Chevy Chase Village contributed \$1.25 Million, or 25%, toward the acquisition.

This purchase laid the foundation for Chevy Chase Open Space Urban Park. The Village has requested that the Park’s name be changed to Western Grove Park. For more detailed information about the genesis of the Park and the MOU, see “Appendix A, Planning Board Approval, Demolition, Site Cleanup and Interim Improvements, July 3, 2008”.



The Department of Parks took control of the property in late 2007 after cessation of a life estate. According to the terms of the MOU:

- The Commission will operate/maintain the Park (per 1972 agreement with County)
- The Village shall provide municipal services (police, trash removal, etc.)
- The Commission & Village will “jointly prepare a management plan” (now called an Operation & Use Plan) in accordance with Legacy Open Space goals
- The Operation & Use Plan may be amended with mutual agreement from the Commission & Chevy Chase Village

Since that time, the Department of Parks and the Village have followed a Three-Phase Park Implementation Plan:

**Phase I: Site Cleanup**

- Building Demolition
- Non-native invasive & hazardous vegetation removal
- Signage & security

**Phase II: Interim Improvement Plan**

- Interim, low-cost improvements to create a safe, usable park prior to ultimate build-out
- Coordinated with Concept Plan to ensure long-term compatibility

**Phase III: Implementation of full Concept Plan**

The house and associated structures were demolished in 2009, and large amounts of unsafe and non-native invasive vegetation were removed. The MOU with the Village was amended at the time of demolition, through which the Village continued to support this Park by reimbursing the Commission \$39,000, or 50% of the demolition costs.

**Park Concept Plan**

In March of 2011, Commission and Village staff began to develop a Park Concept Plan and Interim Improvements Plan. Chevy Chase Village created the Chevy Chase Open Space Committee, a liaison committee to work hand-in-hand with the Department of Parks and an internal Planning, Design, Construction, Operations (PDCO) team, led by Brenda Sandberg and Rachel Newhouse of the Legacy Open Space Program and Park & Trail Planning Sections.

During 2011 to 2012, the committee held multiple site visits, internal coordination meetings, and public meetings to develop the Concept Plan. The Concept Plan was approved by the Board of Managers of Chevy Chase Village and the Director of Parks in June, 2012 as guidance for moving forward with future development of the Park. The Planning Board was then briefed on the Concept Plan on May 9, 2013.



Following review and approval of the Concept Plan, the committee created a list of quick, low-cost improvements in recognition of the fact that the park was already being used by numerous residents and office workers from the surrounding area. These Phase II interim improvements were compatible with the Concept Plan, and were implemented over the Fall 2012 – Spring 2013, creating a safe, usable park while additional park development was pursued. Projects included wood chip paths, remaining debris cleanup, and interim landscaping improvements with material obtained from the County’s nursery at Pope Farm.

See Section III of this report for more detailed information about the Concept Plan.

## Facility Plan

This Facility Plan report is the first step in Phase III: Implementation of full Concept Plan. It is part of the CIP process for funding the Park's development, through final design and construction. The purpose of the Facility Plan is to develop a preliminary design (30%) with cost estimate as part of the CIP process. Once the Facility Plan is approved and funding allocated, Park development can proceed to full design documents and construction.

The Facility Plan consists of the following major elements:

- An investigation and evaluation of existing conditions (See Section II of this report)
- Natural Resource Inventory / Forest Stand Delineation
- Forest Conservation Exemption and Tree Save Plan
- Development of the Schematic Design Documents from the Concept Plan and Program of Requirements (See "Attachments - 30% Design Documents")
- Investigation of necessary permits and approvals
- Design and construction cost estimate for the project.



See Section IV of this report and "Attachments – 30% Design Documents" for more detailed information about the Facility Plan.

(This page intentionally left blank)



## II - EXISTING CONDITIONS

Among the most notable features of the Park is that it is almost 2 acres of open green space in a highly developed area near a Metro Rail station and a major Metro Bus hub. It lends itself to the overall goal of the Legacy Open Space Functional Master Plan - to preserve green space for all communities in the County, including urban areas. It also furthers County goals of increased connectivity through its connection to the Belmont Buffer and the sidewalk on Western Avenue leading to the Metro. Further, it is ideal for achievement of at least two action items identified in the Vision 2030 Strategic Plan:

- Plan, design and create more un-programmed, flexible park and recreation spaces
- Incorporate nature and environmental education into the playground environment

The decision to purchase the site and the early groundwork laid for the new Park advanced these objectives.

### Vicinity Context

Another item critical to understanding the site is its location and surrounding uses. Green open space is a scant resource in this community. As the Chevy Chase Open Space Committee noted at its January 2012 meeting:

*"... the parks in the immediate area--including a large, recently renovated park in the District of Columbia--have many different kinds of constructed (or physical) amenities--large playgrounds for all ages of children, a dog park, a ball park, basketball courts, and places for concerts at Wisconsin Place. The new park will add a resource that is currently missing." (See "Appendix C")*



Site stewardship prior to preparation of this Facility Plan has preserved and enhanced these qualities. The following projects, coordinated with the Concept Plan to ensure long-term compatibility, were identified as part of the Concept Plan Outreach and Development plan, and have been completed except where noted:

- Coordination with Chevy Chase Land Company on installation of property fence
- Installation of trash cans
- Relocation of outlying azaleas to Azalea Hill
- Removal of concrete walkway to former house
- Installation of a temporary surface (wood chips) to create woodland path and main path.
- Interim Landscape Improvements including:
  - *Removal of remaining debris*
  - *Continued removal of non-native species and diseased or hazardous trees*
  - *Installation of mulch under trees*
  - *Edging planting beds*
  - *Installation of 31 trees from Montgomery County's Pope Farm tree nursery*
  - *Installation of donated shrubs*
- Installation of Park Signage (pending)
- temporary low-level solar lighting along alignment of Main Pedestrian Walkway (pending)
- When 30% design complete, start installing anchor plantings along priority landscape areas





**Vicinity Map**

Today, the Park is generally a gently sloping, nearly square parcel of land bordered on one side by Western Avenue and on the opposite by Grove Street, with Chevy Chase Center and the Church of Latter Day Saints on the other property lines. Nearby uses include single-family residential, institutional, and commercial / mixed-uses of the Friendship Heights CBD. Near the northern boundary, neighborhood children use an area of steeper topography and open land for sledding. The site contains areas of open lawn space available today for informal play or passive recreation. Wood chip walking paths, one along the western side of the site, and the second crossing diagonally from the northeast to the southwest, provide neighbors with routes to nearby commercial areas and the Friendship Heights Metro station and other public transit opportunities. The site contains numerous trees and shrubs of a wide variety of species. Some are large and prominent and others recently planted. The overall sense presented by the existing vegetation is of a garden or an arboretum.

Commission staff prepared an NRI/FSD of the site in December, 2008 and, since that time, has tracked removal and installation of vegetation. Additional inventories performed during preparation of the Facility Plan include an updated site assessment, evaluation of existing trees by ISA Certified Arborists, an updated survey, and geotechnical testing and analysis. Related documentation is included in the Attachments.

(This page intentionally left blank)

### III - CONCEPT PLAN

#### Concept Plan Outreach and Development Process

In early 2011, the Commission and the Village began to develop a concept plan that addresses the unique opportunities this Park provides. The Chevy Chase Open Space Committee worked closely with the Commission's PDCO team to assimilate its assessments of the site and local conditions, previous Master Plans, and the desires of the community. Through a collaborative, interactive process they developed a Program of Requirements (POR) and a Concept Plan. See the "Appendices B, C, & D" for detailed information about this process.



Below is a synopsis of the Vision for the Park, the Program of Requirements (POR) and the Concept Plan. See "Appendix E" for detailed information.

#### Vision for the Park

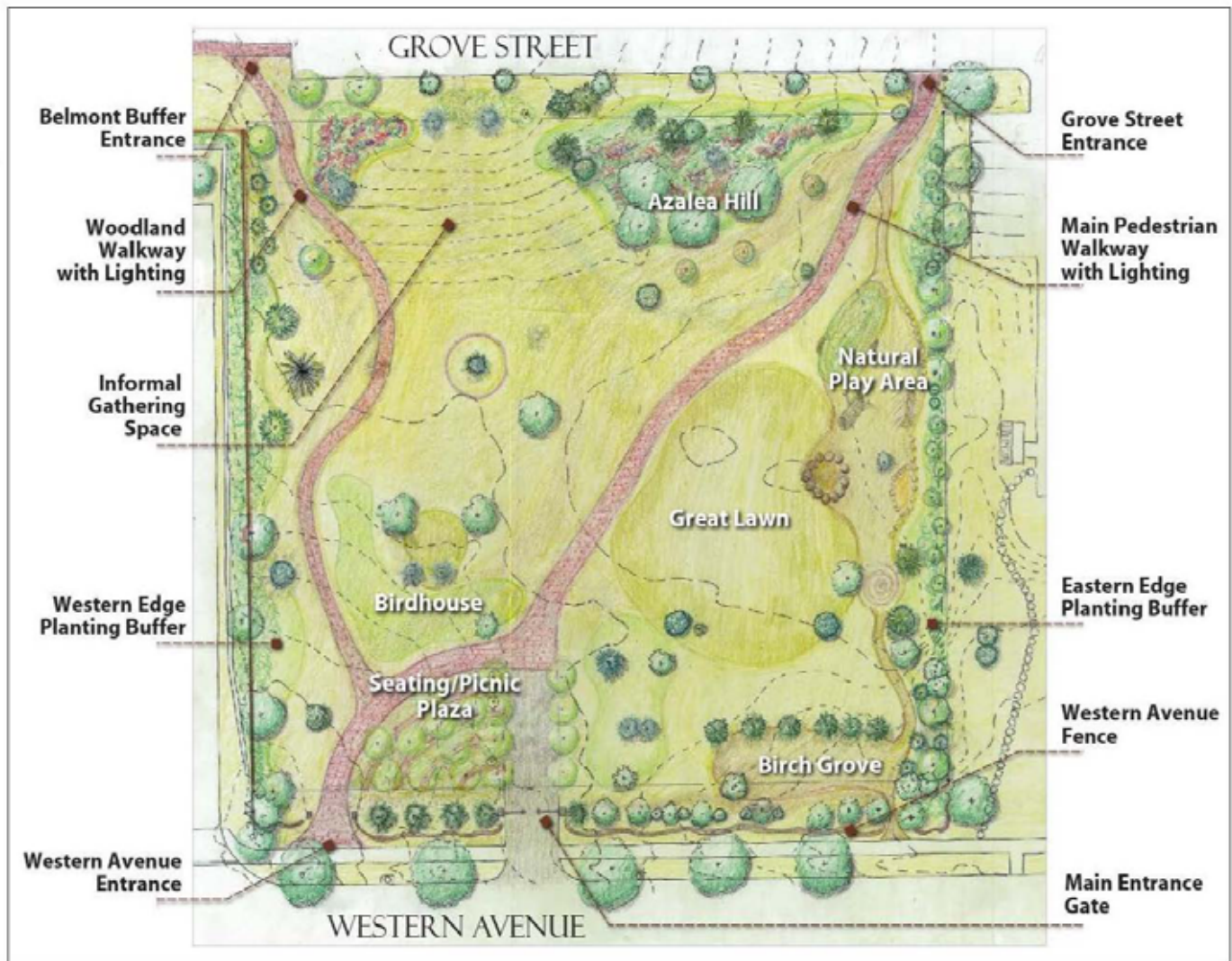
- Provides a nature-based, green space park, a unique resource in the surrounding area and consistent with the purpose of the Legacy Open Space Functional Master Plan
- Offers the public a respite from the stresses of urban life through enjoyment of a tranquil, garden-like open space
- Enhances the beauty of the natural contours of the land and existing garden plantings
- Increases connectivity between the Belmont Trail and existing sidewalks to encourage walking, biking, and the use of public transportation
- Offers a range of amenities to maximize usage by attracting office workers, commuters and neighbors from the high rises and single family homes
- Appeals to the many generations that live and work in the surrounding area, being friendly to children and teens, adults, and seniors

#### Program of Requirements

- Main Pedestrian Walkway and Woodland Walkway – Provide main hard-surface connections through park
- Lighting Along Walkways – Provide safety for commuters during dark hours
- Informal Gathering Space – Retain natural slope for seating and play
- Azalea Hill – Preserve and enhance existing garden of azaleas and shade trees
- Great Lawn – Preserve large open area for un-programmed play (Community Open Space)
- Natural Play Area – Support creative play through area with all natural materials
- Birch Grove – Preserve as quiet buffer between Park and Western Avenue
- Seating/Picnic Plaza – Provide area with moveable furnishings for meals and meetings, and Wi-Fi for mobile device usage

- Park Entrances (from Belmont Buffer, Grove Street, Western Avenue, and Main Entrance) – Support design aesthetic through entry designs with features such as gardens, plantings, stone pillars, gates
- Western and Eastern Edge Planting Buffers – Create broken screening along urban and church sides of park, using variety of plant materials
- Birdhouse Garden – Create garden around existing birdhouse; potential location for optional amenities
- Western Avenue Fence – Provide a transparent fence to prevent accidental entry into Western Avenue from the play areas while preserving visibility into/out of park
- Optional Amenities: Sculptural or Enhanced Garden Features – Consider adding sculptural options such as the human sundial or meditation maze, or enhanced gardens through partner or private funding for installation and maintenance
- Optional Amenities: Water Features – Consider adding a water feature that integrates with the garden theme through partner or private funding for installation and maintenance

**Concept Plan – May 2013**



## IV - FACILITY PLAN DESIGN NARRATIVE

### Project Timeline:

#### Park Acquisition and Early Development:

- 2001  
Identified as an Urban Open Space resource in the Legacy Open Space Functional Master Plan
  - Recommendation to acquire as parkland
- 2002  
Legacy Open Space Program acquisition as Urban Open Space
  - Partnership with Chevy Chase Village based on inter-governmental Memorandum of Understanding (MOU)
- 2007  
Department of Parks assumes responsibility for property
- 2009  
Buildings and driveway demolished by Park crews
- 2011  
Initial site clean-up conducted; Trash cans, security gate across driveway installed

#### Concept Plan:

- Site Analysis and Outreach Strategy developed – Spring 2011
- Site Analysis/Outreach Strategy review with Chevy Chase Village Board of Managers, other community groups – April 2011
- Presentation to Parks Senior Management Team – May 2011
- Community Meeting in partnership with Chevy Chase Village – June 2011
- Park Concept Developed and Reviewed – August 2011 - January 2012:
  - Multiple site visits with Chevy Chase Open Space Committee and neighboring property owners
  - Multiple PDCO team meetings and site visits
- PDCO and PD planning meetings – February 2012
- Parks Senior Management Briefing & Approval – June 2012
- Second Community Meeting – June 2012
- Presentation to CCV Board of Managers for approval – July, 2012
- Planning Board Briefing – May 2013
- Move forward with Implementation Strategy



**Facility Plan:**

- Request for Proposals / Task Order issued May 16, 2013
- Proposals due Thursday, May 30, 2013
- Contract Awarded to AMT: June 11, 2013
- Survey (1' contour line interval for topography), existing vegetation, utilities, hardscape and current vegetation notes provided by Brenda Sandberg: June 12, 2013
- Project kickoff meeting: June 27, 2013
- Survey updated by AMT. Included tree / other vegetation inventory, tree condition assessment, and updated NRI/FSD: July / August 2013
- Geotechnical survey: August / September 2013 Design Team kickoff meeting at AMT: June 24, 2013
- Kickoff / Team meeting #1 to review initial facility plan: June 27, 2013
- Meet with Locust Grove Staff: July 12, 2013
- Design Team meeting at AMT: July 16, 2013
- Team meeting at Chevy Chase Village to review Draft Facility Plan progress: July 24, 2013
- Meet with Park and Planning staff and Chevy Chase Village team to review preliminary design with respect to ADA, maintenance and management issues: August 1, 2013
- Team Meeting at Parkside headquarters to finalize schematic plan revisions: August 7, 2013
- Submit NRI/FSD and Forest Conservation Exemption request: September 4, 2013
- Team Meeting at Parkside Headquarters to review Draft Facility Plan: September 4, 2013
- Planning Board Hearing to Approve Facility Plan: September 19, 2013

**Park Vision**

The site improvements recommended for Western Grove Park build upon the vision for the Park described in the approved Concept Plan and as summarized above in Section III.

**Park Features**Open Space

As described in the Concept Plan, the Park will continue to offer two distinct un-programmed open spaces, defined by existing and proposed trees and existing topography. One of these spaces includes a sloped area currently used for sledding and also suitable as an informal gathering space during warm weather. The Plan retains the open, sloping ground, unencumbered by paths, furnishings or plantings to allow it to continue to provide an informal seating area and a place for sledding. The other space, referred to as the "Great Lawn" is nearly flat and offers opportunities for active and passive recreational pursuits including informal games such as tag, catch and Frisbee, reading, sunning and picnicking. The area of the Great Lawn will be improved through minor





regrading to remove a low area that is not currently well-drained. The Great Lawn will be further defined through the installation of shade trees around the perimeter and by aligning the proposed main path to maximize the open lawn area. Care will be taken to construct the main path and install site lighting along the path in a manner that will minimize damage to significant existing trees.



#### Circulation and Connectivity

Key features of the Park are two paths, the main path connecting the residential community to the north of the Park with Western Avenue and the commercial offerings and public transit facilities to the south, and a second path, the woodland path, connecting the Belmont Path to Western Avenue. Both paths will be constructed of brick on a concrete base to provide universally accessible pedestrian routes through the Park.

The main path will be 8' wide, a gracious enough width to allow two people walking next to one another to pass people walking in the other direction, as well as to accommodate park maintenance vehicles. A soil/turf reinforcement material installed on both sides of the path will protect the turf from damage by maintenance vehicles that may run off the edge of the pavement.

The woodland path will be narrower at about 5' in width, as it receives less use than the main path. The main path is designed with the center of the path constructed using a running bond pattern using one color of brick, bordered on either side by a brick band of a second color as a means of visually minimizing the width of the path.

There is an existing curb cut at the location of a previous driveway about mid-point along the Western Avenue property line. This entrance will continue to be used for maintenance access, fitted out with removable bollards to limit vehicular access to authorized vehicles only, while allowing pedestrians arriving from the east to enter the Park at this point. Low stone piers matching those at the arbors will mark the sides of this entrance.

The western entrance to the Park from Western Avenue is the primary park entrance and features an arbor gateway / identity feature. The arbor is envisioned as a structure designed in sympathy with the residential nature of the nearby community. The arbor will consist of two stone columns supporting an arched wooden arbor overhead. The stone columns will incorporate an inset stone park identification sign and downlighting to illuminate the walking surface and the sign panel.

The primary entrance on the north side of the Park will also receive an arbor, similar in design to the Western Avenue arbor. For this entrance the arbor will have lower stone piers as a base for wood columns supporting the same arched wood arbor as seen on the Western Avenue arbor. Given the width of the path at these two entrances the entrances will include removable bollards to limit vehicular access while allowing free movement of pedestrians in and out of the Park.

The northwestern entrance to the Park will connect directly to Belmont Path where it currently ends at Grove Street.

### Natural Play Area

A natural play area will be located on the eastern side of the Park, at the point furthest from adjacent commercial uses and closest to the single family residential community to the north and east of the Park. The natural play area may include carved log animal sculptures, a living hut created with tree saplings and log tables and chairs. Nestled on the edge of existing trees and shrubs and enclosed by new tree plantings the play area offers un-programmed play opportunities on an engineered wood fiber surface, considered a universally accessible surface material, edged with timbers, logs and boulders. A human sundial or other amenity may mark the entrance to the natural play at some point in the future. The Park has space for future expansion of the natural play area towards Western Avenue if levels of activity warrant additional features.

### Seating Plaza

A seating area is proposed for the corner of the Park nearest to the commercial area to the south and west. Located near the main Park entrance from Western Avenue, where the woodland path and the main path intersect, the terrace will include moveable tables and chairs for dining and be fitted out with Wi-Fi service. A water feature is suggested as a key feature of the seating area, designed to act as a noise buffer for the traffic on Western Avenue and building on the “grove” portion of the Park name might incorporate leaf imagery or leaf forms. The water feature is considered a donor/partner opportunity and might also be designed as an art piece or incorporate an art element to ensure all-season interest. The fountain mechanical equipment will be housed in a built-in cabinet located within the water wall and will include a recirculating pump and UV filter.



A kiosk is included between the main entrance to the Park and the plaza. The kiosk will include a lockable window area for posting information from Park and Planning and the Village and accessible surfaces that will be suitable for the community to use to post information. The design of the kiosk is similar to the arbors and the stone base will include a cavity to house Wi-Fi components.

### Furnishings and Lighting

Benches, as singles and in pairs, will be provided along the paths. Trash and recycling containers will be provided near the Western Avenue entrance, the seating plaza, and the natural play area.

A drinking fountain will be provided near the seating plaza, clustered with trash/recycling, lighting and bicycle racks.

As noted earlier, lighting will be provided along the paths to provide illumination for safe pedestrian passage after dark. A cut-off, Washington Globe style fixture, matching those used along Belmont Path

and elsewhere in the Village will be used for lighting within the Park. Electrical outlets will be provided in several of the post light bases, at the kiosk and at each of the arbors.

### Plantings

New plantings in the Park will build upon the existing garden-like palette of trees and shrubs by introducing additional ornamental trees and shrubs in key locations such as the Azalea Hill on the northern border of the Park and along the eastern and western borders to increase the buffer plantings.

The seating plaza area includes a grove of trees to provide shade and enclosure for the space. Black Gum is the suggested variety given they are frequently found near water, exhibit brilliant fall color and are not yet found within the Park.

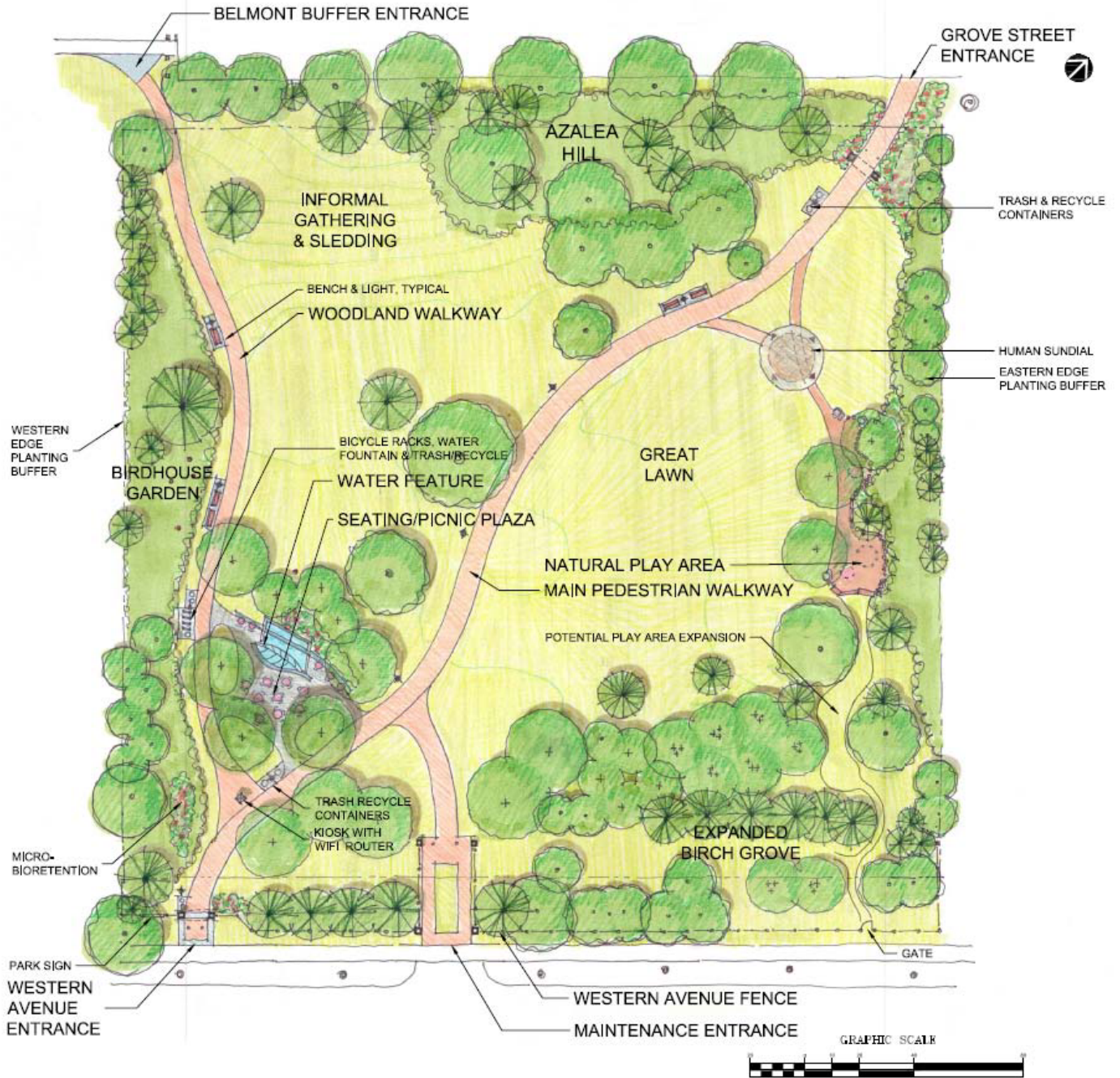
A grove of birch trees is suggested near the existing birch trees along Western Avenue. The expansion of the birch grove to the north of a row of existing white pine trees places the new grove closer to the natural play area and is imagined as a play opportunity.



Interesting shade trees such as ginkgo (male), London Plane tree, American sycamore, Kentucky coffee tree, horse chestnut, and bald cypress are suggested near the play area to provide children with interesting seeds and leaves with which to play. Native shrubs with interesting bark, fruit and flowers are also proposed for the area between the natural play area and adjacent property to provide screening, enclosure and play material.

Additional flowering and shade trees and shrubs are proposed for Azalea Hill and the western boundary to continue the development of the Park as an arboretum like landscape.

### Illustrative Facility Plan



## V – PERMITTING

Western Grove Urban Park lies within several jurisdictions, including Montgomery County, Chevy Chase Village, and the District of Columbia.

### **Maryland – National Capital Park and Planning Commission (M-NCPPC)**

An approved Stormwater Management (SWM) Concept and Forest Conservation Plan are required as part of the Facility Plan process. The site is exempt from Forest Conservation requirements, however an approved Forest Conservation Exemption and Tree Save Plan will be required. This plan shows the same information required for a typical Natural Resources Inventory / Forest Stand Delineation (NRI/FSD), as well as showing which trees will be removed and the tree protection measures that must be employed during construction.

M-NCPPC Parks Department must also approve the construction documents.

### **Montgomery County**

The approved SWM Concept developed for the Facility Plan is reviewed by Montgomery County Department of Permitting Services (DPS). At the time final construction documents are prepared a final SWM Plan and a Sediment and Erosion Control Plan must also be approved by DPS.

Water service must be obtained from Washington Suburban Sanitary Commission (WSSC). There is an existing house connection on the Grove Street side of the property which this plan proposes to use. However, at this time it is unknown whether the connection is serviceable or will need to be replaced. The water distribution system on site will also require approved plans and an On Site Permit from WSSC.

Electrical service will be provided by PEPCO. The Facility Plan assumes this can be provided via a 30 AMP electrical service drop and transformer. On site electrical wiring, light fixtures, fountain mechanical equipment and Wi-Fi service will require a permit from DPS.

### **District of Columbia**

Western Avenue is within the District of Columbia. Improvements on this side of the Park will require coordination and permitting through DC government. A 25' wide strip of land between the park property line and the Western Avenue sidewalk is within the District of Columbia Right-of-Way. This land is the Commission's responsibility to maintain as the adjacent owner, but is subject to DC regulations. The DC Department of Transportation (DDOT) is the primary agency responsible for regulating and maintaining this area, referred to as the public space.

The most recent area planning study, which included Western Avenue, is the DDOT Rock Creek West 2 Livability Study.

<http://ddot.dc.gov/DC/DDOT/Projects%20and%20Planning/Studies%20and%20Research/Livability%20Program/Rock%20Creek%20West%20II>

Two documents outline requirements and regulations for all work in DC public space: DDOT Design and Engineering Manual and DDOT Public Realm Manual.

<http://dc.gov/DC/DDOT/Projects+and+Planning/Standards+and+Guidelines/Design+and+Engineering+Manual>

<http://dc.gov/DC/DDOT/Projects+and+Planning/Standards+and+Guidelines/View+All/DDOT+Public+Realm+Design+Manual>

Any work proposed in DDOT's public space will require a permit. This includes the proposed fence, arbor, and sidewalks, park sign and bollards. A DC Special Tree Permit is required to remove trees > 55" circumference (17.5" dia.) within DC public space between the back of sidewalk and property line. Removal or maintenance of street trees located between the curb and the sidewalk must be coordinated with DDOT's Urban Forestry Administration. The urban forester for Ward 3 is Vera Ertem, [munevver.ertem@dc.gov](mailto:munevver.ertem@dc.gov), 202-671-5133

At the time of this report, DDOT's public space permit application could be made online using the DDOT TOPS Online Permitting System, <https://tops.ddot.dc.gov/DDOTPERMITSYSTEM/DDOTPERMITONLINE/Landing.aspx>

The proposed connection to the storm sewer in Western Avenue will require a permit from DC Water.

## VI – PROBABLE CONSTRUCTION COST (COST ESTIMATE)

(This page intentionally left blank)



## Western Grove Park Cost Estimate

No.	Item	Unit	Qty.	Unit Price	Total
<b>Design &amp; Management (15% of construction cost)</b>					<b>\$143,943</b>
<b>Site Preparation, Demolition, Earthwork, ESC, Tree Preservation, Utilities, Permit Fees</b>					
<b>Site Demolition</b>					
	mobilization	LS	1	\$7,500	\$7,500
	concrete pavement and base, existing gravel	SY	80	\$10	\$800
	curb and gutter remove & dispose	LF	20	\$10	\$200
	<b>TOTAL (Site Demolition)</b>				<b>\$8,500</b>
<b>Earthwork</b>					
	clearing and grubbing	AC	1	\$2,500	\$2,500
	bring in select borrow from off site and place	CY	300	\$30	\$9,000
	soil haul off	CY	50	\$25	\$1,250
	rough & fine grading	SF	47,300	\$0.30	\$14,190
	tree removal/transplant	EA	26	\$1,500	\$39,000
	<b>TOTAL (Earthwork)</b>				<b>\$65,940</b>
<b>Erosion and Sediment Control</b>					
	stabilized construction entrance	EA	1	\$3,000	\$3,000
	temporary stone outlet structure	EA	2	\$750	\$1,500
	diversion fence	LF	550	\$7	\$3,850
	inlet protection & maintenance	EA	3	\$500	\$1,500
	super silt fence	LF	180	\$7	\$1,260
	<b>TOTAL (ESC)</b>				<b>\$11,110</b>
<b>Tree Preservation</b>					
	temporary tree protection fencing & signage	LF	1,250	\$4	\$4,375
	vertical mulching	SF	4,050	\$4	\$16,200
	root pruning	LF	280	\$3	\$840
	SSAT excavation in CRZ for utilities	DAYS	1	\$2,000	\$2,000
	<b>TOTAL (Tree Preservation)</b>				<b>\$23,415</b>
<b>Utilities</b>					
	new electric lines 2" PVC	LF	800	\$15	\$12,000
	new water lines 2" PVC	LF	430	\$23.00	\$9,890
	hose bib	EA	1	\$50	\$50
	light fixtures along Woodland Walkway and Main Pedestrian Path	EA	11	\$3,500	\$38,500
	maintenance of traffic on Western Avenue	LS	1	\$5,000.00	\$5,000
	asphalt cut & patch on Western Avenue	SF	325	\$7.11	\$2,311
	<b>TOTAL (Utilities)</b>				<b>\$67,751</b>
<b>DC Storm Drain Fees</b>					
	Permit Review for Western Avenue storm drain connection (Large Permit Basic)	LS	1	\$7,500.00	\$7,500
	Inspection Fee - Inspect point up sewer tap (#32)	LS	1	\$660.00	\$660
	Inspection Fee - Inspect new sewer manhole (#42)	LS	1	\$2,600.00	\$2,600
	Inspection Fee - Water & Sewer As-Built Fee (#44)	LS	1	\$215.00	\$215
	Fee to obtain the Water & Sewer Availability Letter	LS	1	\$500.00	\$500
	<b>TOTAL (DC SD Fees)</b>				<b>\$11,475</b>
<b>Various DDOT Public Space Permit Fees</b>					
	fence, minor paving, street furniture, signs, public space tree removal, sanitary/storm sewer	AL	1	\$765.00	\$765
	<b>TOTAL (DDOT PS Fees)</b>				<b>\$765</b>
<b>TOTAL (SITE PREPARATION, DEMOLITION, EARTHWORK, ESC, TREE PRESERVATION, UTILITIES, PERMIT FEES)</b>					<b>\$188,956</b>

**Western Grove Park Cost Estimate**

<u>No.</u>	<u>Item</u>	<u>Unit</u>	<u>Qty.</u>	<u>Unit Price</u>	<u>Total</u>
<b>Site Furnishings</b>					
	removable bollards	EA	9	\$750	\$6,750
	manufactured bench (along walkways)	EA	7	\$1,500	\$10,500
	bicycle rack	EA	4	\$1,200	\$4,800
	new park sign	EA	1	\$500	\$500
	kiosk with wifi router	EA	1	\$12,000	\$12,000
	decorative fencing along Western Avenue	LF	350	\$60	\$21,000
	gate @ fence	EA	1	\$400	\$400
	trash receptacle	EA	1	\$1,075	\$1,075
	recycle receptacle	EA	4	\$1,075	\$4,300
	relocate 3 existing trash receptacles	LS	1	\$500	\$500
	drinking fountain	EA	1	\$8,500	\$8,500
	moveable tables/chairs (set of table + chairs)	EA	7	\$1,500	\$10,500
	arbor at Western Avenue	EA	1	\$15,000	\$15,000
	arbor at Grove Street	EA	1	\$10,000	\$10,000
<b>TOTAL (SITE FURNISHINGS)</b>					<b>\$105,825</b>

**Site Work**

	handicap ramp at Northern corner	EA	1	\$500	\$500
	detectable warning surface for handicap ramp	SF	16	\$50	\$800
	special paving	SF	1850	\$25	\$46,250
	Woodland Walkway (brick paving, mastic setting bed, concrete base) @4'-8" wide	SF	1,680	\$35	\$58,800
	Main Pedestrian Walkway (brick paving, mastic setting bed, concrete base) @8' wide	SF	3,380	\$35	\$118,300
	Maintenance Access Drive (brick paving, mastic setting bed, concrete base)	SF	875	\$35	\$30,625
	reinforced turf	SY	200	\$20	\$4,000
	stone piers at maintenance access	EA	4	\$3,600	\$14,400
	stone seat wall at terrace	SFF	352	\$55	\$19,360
	boulder stepping stones	EA	8	\$300	\$2,400
	engineered wood fiber path and play area	SF	950	\$3	\$2,850
	metal edging along engineered wood fiber	LF	100	\$6	\$600
	timber round edging	EA	50	\$50	\$2,500
	water feature	AL	1	\$130,000	\$130,000
	human sundial	LS	1	\$10,000	\$10,000
	carved log animals sculptures	EA	2	\$1,000	\$2,000
	living hut	EA	2	\$1,500	\$3,000
<b>TOTAL (SITE WORK)</b>					<b>\$446,385</b>

**Stormwater Management**

	new drop inlet	EA	3	\$3,500	\$10,500
	8" PVC	LF	116	\$40	\$4,640
	12" RCP	LF	44	\$55	\$2,420
	storm drain manhole	EA	1	\$3,500	\$3,500
	microbioretention media	CY	49	\$125	\$6,125
	perforated underdrain pipe for microbioretention	LF	40	\$40	\$1,600
	decorative & round river stone for level spreader	CY	3	\$250	\$750
<b>TOTAL (STORMWATER MANAGEMENT)</b>					<b>\$29,535</b>

**Planting**

	3" caliper shade tree planting	EA	12	\$600	\$7,200
	2.5" caliper ornamental tree planting	EA	10	\$375	\$3,750
	shrubs (3 gallon) & perennials (1 quart)	AL	1	\$30,000	\$30,000
	sod	SY	3,800	\$6	\$22,800
<b>TOTAL (PLANTING)</b>					<b>\$63,750</b>

**TOTAL MATERIALS & INSTALLATION**

<b>TOTAL MATERIALS &amp; INSTALLATION</b>	<b>\$834,451</b>
<b>GENERAL CONDITIONS (5% of total materials &amp; installation)</b>	<b>\$41,723</b>
<b>BONDS &amp; INSURANCE (1% of total materials &amp; installation)</b>	<b>\$8,345</b>
<b>CONTINGENCY (15% of total materials &amp; installation)</b>	<b>\$125,168</b>

**TOTAL PROJECT COST**

<b>(Materials &amp; Installation + General Conditions + Bonds &amp; Insurance + Contingency + Design &amp; Management)</b>	<b>\$1,153,628</b>
--	--------------------

Western Grove Park Cost Estimate						September 9, 2013	
No.	Item	Unit	Qty.	Unit Price	Total	Comment	
<b>Design &amp; Management (15% of construction cost)</b>					<b>\$143,943</b>		
<b>Site Preparation, Demolition, Earthwork, ESC, Tree Preservation, Utilities, Permit Fees</b>							
<b>Site Demolition</b>							
	mobilization	LS	1	\$7,500	\$7,500		
	concrete pavement and base, existing gravel	SY	80	\$10	\$800	at proposed maintenance access	
	curb and gutter remove & dispose	LF	20	\$10	\$200		
		<b>TOTAL (Site Demolition)</b>			<b>\$8,500</b>		
<b>Earthwork</b>							
	clearing and grubbing	AC	1	\$2,500	\$2,500		
	bring in select borrow from off site and place	CY	300	\$30	\$9,000		
	soil haul off	CY	50	\$25	\$1,250		
	rough & fine grading	SF	47,300	\$0.30	\$14,190	LOD = ~47,300sf	
	tree removal/transplant	EA	26	\$1,500	\$39,000	24 trees to be removed, 2 to be transplanted	
		<b>TOTAL (Earthwork)</b>			<b>\$65,940</b>		
<b>Erosion and Sediment Control</b>							
	stabilized construction entrance	EA	1	\$3,000	\$3,000	not needed since there is the concrete pad?	
	temporary stone outlet structure	EA	2	\$750	\$1,500		
	diversion fence	LF	550	\$7	\$3,850		
	inlet protection & maintenance	EA	3	\$500	\$1,500		
	super silt fence	LF	180	\$7	\$1,260		
		<b>TOTAL (ESC)</b>			<b>\$11,110</b>		
<b>Tree Preservation</b>							
	temporary tree protection fencing & signage	LF	1,250	\$4	\$4,375		
	vertical mulching	SF	4,050	\$4	\$16,200		
	root pruning	LF	280	\$3	\$840		
	SSAT excavation in CRZ for utilities	DAYS	1	\$2,000	\$2,000		
		<b>TOTAL (Tree Preservation)</b>			<b>\$23,415</b>		
<b>Utilities</b>							
	new electric lines 2" PVC	LF	800	\$15	\$12,000		
	new water lines 2" PVC	LF	430	\$23.00	\$9,890		
	hose bib	EA	1	\$50	\$50		
	light fixtures along Woodland Walkway and Main Pedestrian Path	EA	11	\$3,500	\$38,500		
	maintenance of traffic on Western Avenue	LS	1	\$5,000.00	\$5,000		
	asphalt cut & patch on Western Avenue	SF	325	\$7.11	\$2,311	remove asphalt pavement & base (\$10/SY); patch with surface course, base course, base (\$6/SF	
		<b>TOTAL (Utilities)</b>			<b>\$67,751</b>		
<b>DC Storm Drain Fees</b>							
	Permit Review for Western Avenue storm drain connection (Large Permit Basic)	LS	1	\$7,500.00	\$7,500		
	Inspection Fee - Inspect point up sewer tap (#32)	LS	1	\$660.00	\$660		
	Inspection Fee - Inspect new sewer manhole (#42)	LS	1	\$2,600.00	\$2,600		
	Inspection Fee - Water & Sewer As-Built Fee (#44)	LS	1	\$215.00	\$215		
	Fee to obtain the Water & Sewer Availability Letter	LS	1	\$500.00	\$500		
		<b>TOTAL (DC SD Fees)</b>			<b>\$11,475</b>		
<b>Various DDOT Public Space Permit Fees</b>							
	fence, minor paving, street furniture, signs, public space tree removal, sanitary/storm sewer	AL	1	\$765.00	\$765	DDOT Public Space Permit Fees D, E, H, J	
		<b>TOTAL (DDOT PS Fees)</b>			<b>\$765</b>		
<b>TOTAL (SITE PREPARATION, DEMOLITION, EARTHWORK, ESC, TREE PRESERVATION, UTILITIES, PERMIT FEES)</b>					<b>\$188,956</b>		

**COST  
ESTIMATE  
WITH  
COMMENTS**

Western Grove Park Cost Estimate						September 9, 2013
No.	Item	Unit	Qty.	Unit Price	Total	Comment
<b>Site Furnishings</b>						
	removable bollards	EA	9	\$750	\$6,750	
	manufactured bench (along walkways)	EA	7	\$1,500	\$10,500	
	bicycle rack	EA	4	\$1,200	\$4,800	
	new park sign	EA	1	\$500	\$500	
	kiosk with wifi router	EA	1	\$12,000	\$12,000	
	decorative fencing along Western Avenue	LF	350	\$60	\$21,000	
	gate @ fence	EA	1	\$400	\$400	
	trash receptacle	EA	1	\$1,075	\$1,075	
	recycle receptacle	EA	4	\$1,075	\$4,300	
	relocate 3 existing trash receptacles	LS	1	\$500	\$500	uninstall, salvage, store & reinstall as shown on plans
	drinking fountain	EA	1	\$8,500	\$8,500	
	moveable tables/chairs (set of table + chairs)	EA	7	\$1,500	\$10,500	
	arbor at Western Avenue	EA	1	\$15,000	\$15,000	includes stone columns, wood arbor, 2 inset bluestone signs, recessed lighting
	arbor at Grove Street	EA	1	\$10,000	\$10,000	includes stone columns, wood arbor, recessed lighting
<b>TOTAL (SITE FURNISHINGS)</b>					<b>\$105,825</b>	
<b>Site Work</b>						
	handicap ramp at Northern corner	EA	1	\$500	\$500	
	detectable warning surface for handicap ramp	SF	16	\$50	\$800	
	special paving	SF	1850	\$25	\$46,250	
	Woodland Walkway (brick paving, mastic setting bed, concrete base) @4'-8" wide	SF	1,680	\$35	\$58,800	reinforced concrete @ \$12/sf, bricks \$20/sf, mastic @\$3/sf
	Main Pedestrian Walkway (brick paving, mastic setting bed, concrete base) @8' wide	SF	3,380	\$35	\$118,300	reinforced concrete @ \$12/sf, bricks \$20/sf, mastic @\$3/sf
	Maintenance Access Drive (brick paving, mastic setting bed, concrete base)	SF	875	\$35	\$30,625	reinforced concrete @ \$12/sf, bricks \$20/sf, mastic @\$3/sf
	reinforced turf	SY	200	\$20	\$4,000	Pyramat 3D woven
	stone piers at maintenance access	EA	4	\$3,600	\$14,400	
	stone seat wall at terrace	SFF	352	\$55	\$19,360	
	boulder stepping stones	EA	8	\$300	\$2,400	
	engineered wood fiber path and play area	SF	950	\$3	\$2,850	
	metal edging along engineered wood fiber	LF	100	\$6	\$600	
	timber round edging	EA	50	\$50	\$2,500	
	water feature	AL	1	\$130,000	\$130,000	
	human sundial	LS	1	\$10,000	\$10,000	
	carved log animals sculptures	EA	2	\$1,000	\$2,000	
	living hut	EA	2	\$1,500	\$3,000	
<b>TOTAL (SITE WORK)</b>					<b>\$446,385</b>	
<b>Stormwater Management</b>						
	new drop inlet	EA	3	\$3,500	\$10,500	
	8" PVC	LF	116	\$40	\$4,640	
	12" RCP	LF	44	\$55	\$2,420	
	storm drain manhole	EA	1	\$3,500	\$3,500	
	microbioretention media	CY	49	\$125	\$6,125	440 sf @ 3' depth
	perforated underdrain pipe for microbioretention	LF	40	\$40	\$1,600	
	decorative & round river stone for level spreader	CY	3	\$250	\$750	
<b>TOTAL (STORMWATER MANAGEMENT)</b>					<b>\$29,535</b>	
<b>Planting</b>						
	3" caliper shade tree planting	EA	12	\$600	\$7,200	unit prices include plant material, install, compost amend, mulch, watering
	2.5" caliper ornamental tree planting	EA	10	\$375	\$3,750	
	shrubs (3 gallon) & perennials (1 quart)	AL	1	\$30,000	\$30,000	
	sod	SY	3,800	\$6	\$22,800	
<b>TOTAL (PLANTING)</b>					<b>\$63,750</b>	
<b>TOTAL MATERIALS &amp; INSTALLATION</b>					<b>\$834,451</b>	
<b>GENERAL CONDITIONS (5% of total materials &amp; installation)</b>					<b>\$41,723</b>	
<b>BONDS &amp; INSURANCE (1% of total materials &amp; installation)</b>					<b>\$8,345</b>	
<b>CONTINGENCY (15% of total materials &amp; installation)</b>					<b>\$125,168</b>	
<b>TOTAL PROJECT COST</b> (Materials & Installation + General Conditions + Bonds & Insurance + Contingency + Design & Management)					<b>\$1,153,628</b>	

## VII - ATTACHMENTS

(This page intentionally left blank)

## 30% Design Documents

(This page intentionally left blank)



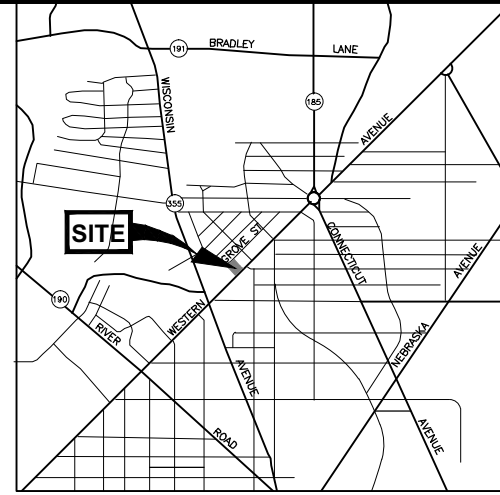
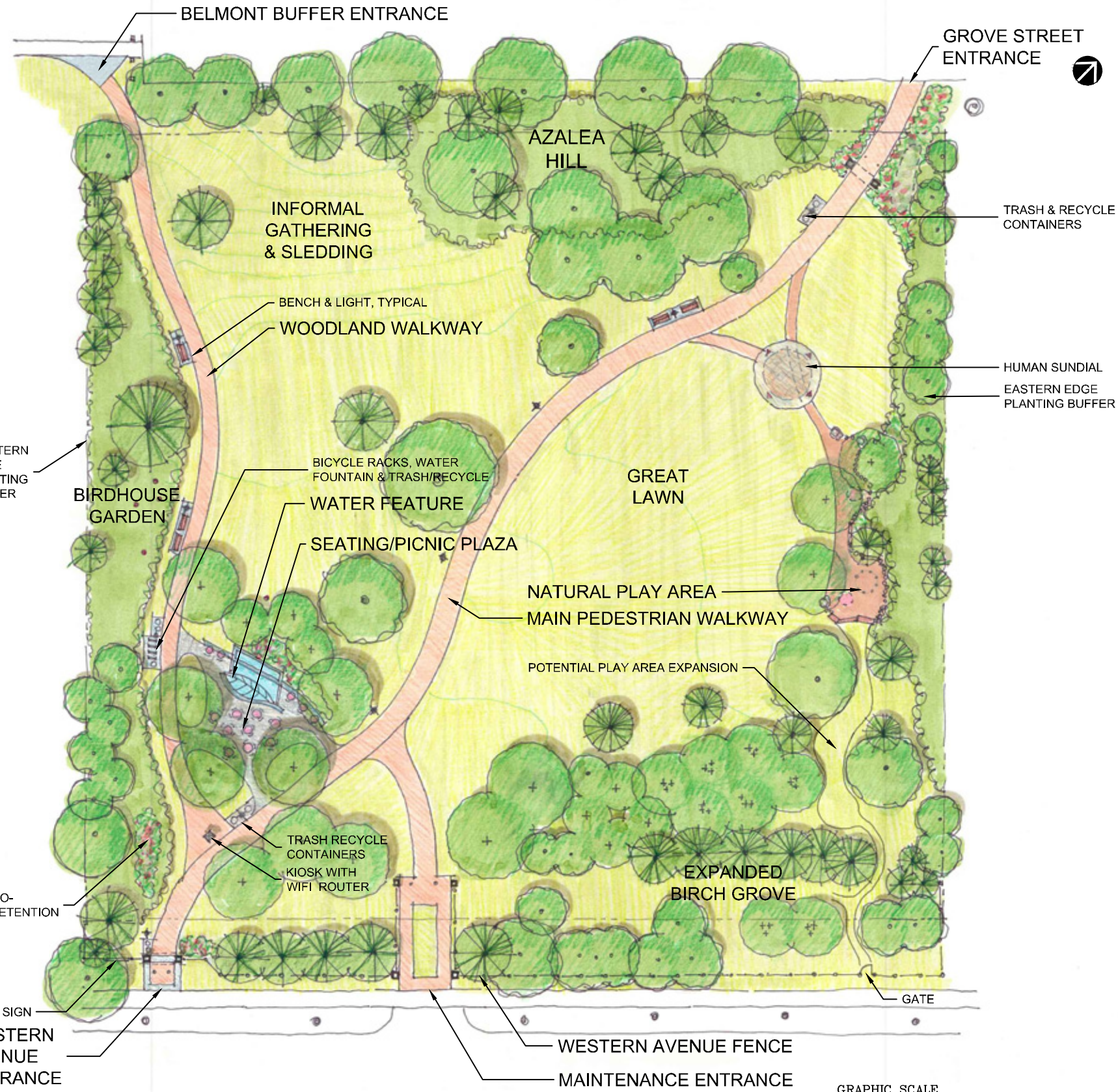
FINAL SCANNED:

PLAN SCANNED:


PARK CODE: C10

Plotted By: Weir, Matthew, 9/5/2013 1:39 PM, -----

X:\Rockville\113-339-001 - Chevy Chase Village Chevy\05-CAD\Site\HBIT Illustrative Facility Plan.dwg 24x36



VICINITY MAP  
1" = 2000'  
MONTGOMERY COUNTY



CAUTION:  
IF THIS DRAWING IS A REDUCTION,  
GRAPHIC SCALE MUST BE USED.  
(ORIGINAL SIZE = 24"x36")

A. MORTON THOMAS AND ASSOCIATES, INC.			
Designer's Name	12750 Twinbrook Parkway	Landscape Architect	Date
Address	Rockville, MD 20852	Architect	Date
City/State/Zip	301-881-2545	Engineer	Date
Telephone Number		Drawn by	Date
		Checked By:	



The Maryland-National Capital  
Park and Planning Commission  
Montgomery County Department of Parks  
9500 Brunett Avenue  
Silver Spring, Maryland 20901  
(301) 495-2535

REVIEW AND APPROVAL	
Project Manager	Date
Construction Manager	Date
Park Manager	Date

ISSUED FOR PROCUREMENT ON		
REVISIONS		
Rev. No.	Date	Description

**ILLUSTRATIVE FACILITY PLAN**  
**WESTERN GROVE PARK**  
5409 Grove Street, Chevy Chase, MD 20815  
SCALE: 1" = 20'  
Liber 21733 Folio 285  
24390 147

DWG. #

**AMT**  
A. Morton Thomas & Assoc., Inc.  
12750 Twinbrook Parkway,  
Rockville, MD 20852  
301.881.2545  
**Marsha Lea**  
LEA, LEED AP  
LANDSCAPE ARCHITECT  
Lea Landscape Architecture LLC  
123 North Carolina Avenue, SE  
Washington, DC 20003

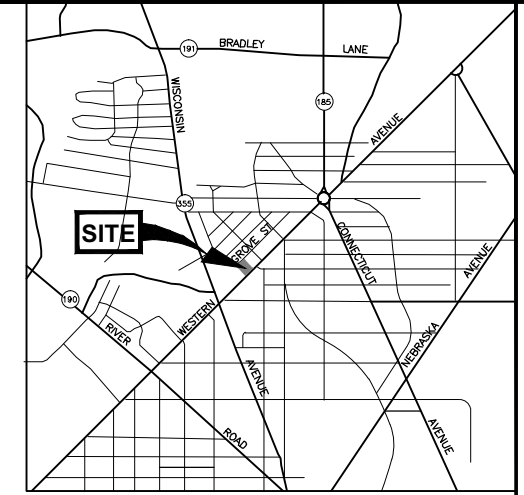
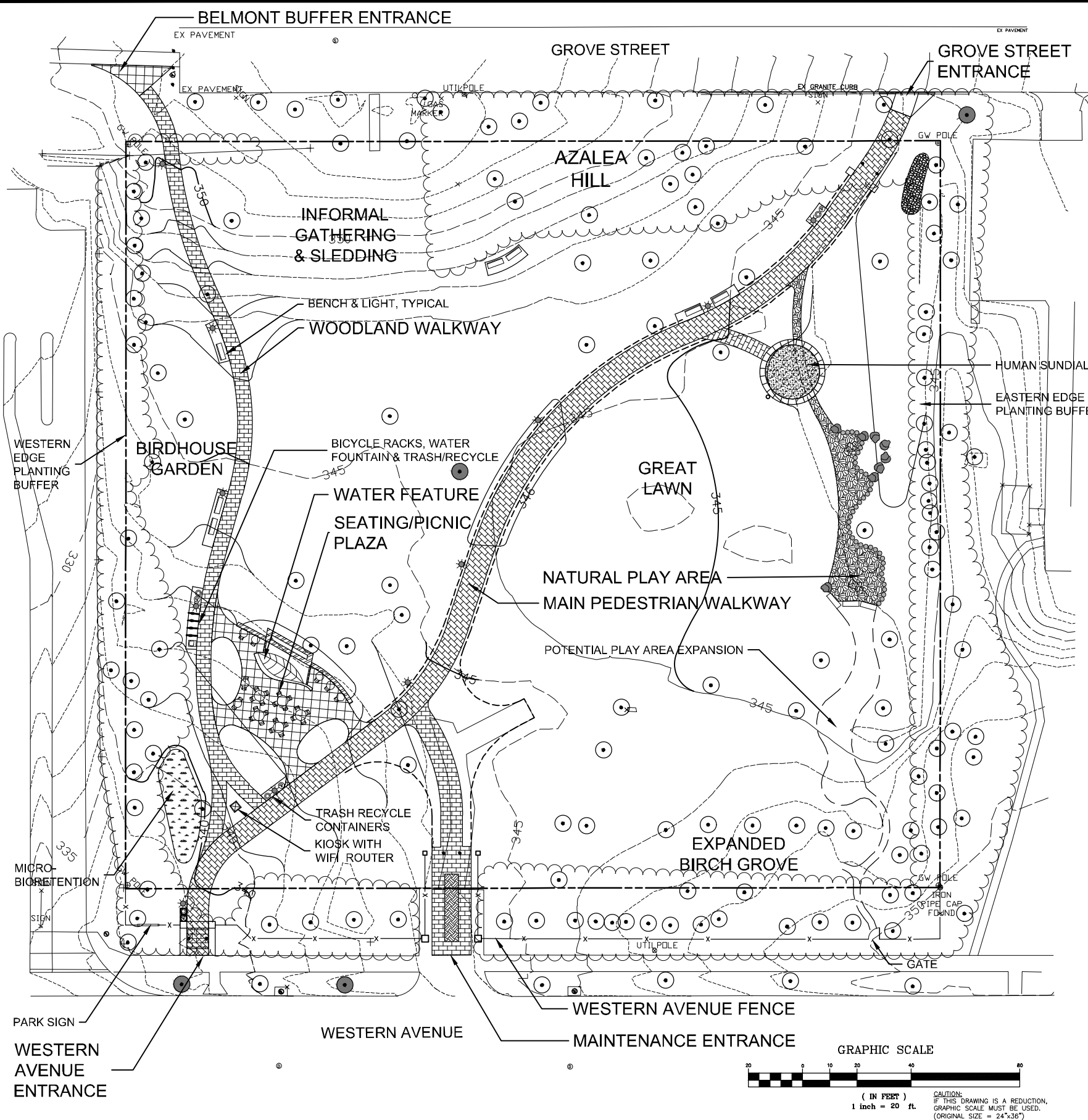
FINAL SCANNED:

PLAN SCANNED:

PARK CODE: C10

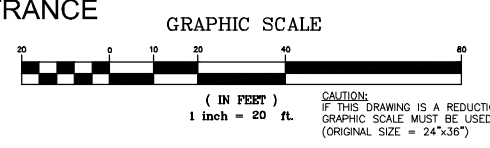
Plotted By: Weir, Matthew, 9/9/2013 1:41 PM

X:\Rockville\113-339-001 - Chevy Chase Village Chevy\05-CAD\Site\HBIT Facility Planning 24x36



VICINITY MAP  
1" = 2000'  
MONTGOMERY COUNTY

- LEGEND**
- PROPERTY LINE
  - LOD - LIMITS OF DISTURBANCE
  - EXISTING MINOR CONTOUR
  - EXISTING MAJOR CONTOUR
  - PROPOSED CONTOUR
  - SPOT ELEVATION
  - SPECIAL PAVING
  - BRICK PAVING
  - ENGINEERED WOOD FIBER
  - REINFORCED TURF
  - MICRO-BIORETENTION AREA
  - SITE WALL
  - FENCE
  - REINFORCED TURF BASE
  - DRINKING FOUNTAIN
  - TABLES
  - LIGHTPOLE
  - TRASH/RECYCLE RECEPTACLES
  - BENCH
  - KIOSK
  - TIMBER ROUND EDGING
  - BOULDER



A. Morton Thomas & Assoc., Inc.  
 12750 Twinbrook Parkway,  
 Rockville, MD 20852  
 301.881.1245

Leo Landscape Architecture LLC  
 123 North Carolina Avenue, SE  
 Washington, DC 20003

**Marsha Lea**  
 FASLA, LEED AP  
 LANDSCAPE ARCHITECT

A. MORTON THOMAS AND ASSOCIATES, INC.

Designer's Name	12750 Twinbrook Parkway		
Address	Rockville, MD 20852		
City/State/Zip	301-881-2545		
Telephone Number			

DESIGN			
Landscape Architect	Date	Checked By:	
Architect	Date	Checked By:	
Engineer	Date	Checked By:	
Drawn by	Date	Checked By:	

--	--	--	--

The Maryland-National Capital  
Park and Planning Commission  
Montgomery County Department of Parks  
9500 Brunnet Avenue  
Silver Spring, Maryland 20901  
(301) 495-2535

REVIEW AND APPROVAL	
Project Manager	Date
Construction Manager	Date
Park Manager	Date

ISSUED FOR PROCUREMENT ON		
REVISIONS		
Rev. No.	Date	Description

**FACILITY PLAN**

WESTERN GROVE PARK  
5409 Grove Street, Chevy Chase, MD 20815

SCALE: 1" = 20'

Liber 21733  
24390

Folio 285  
147

DWG. #

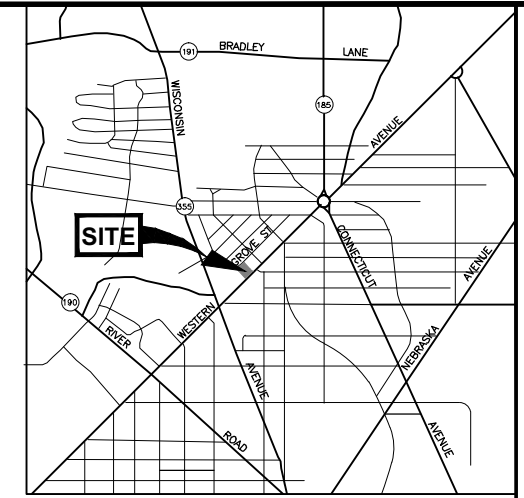
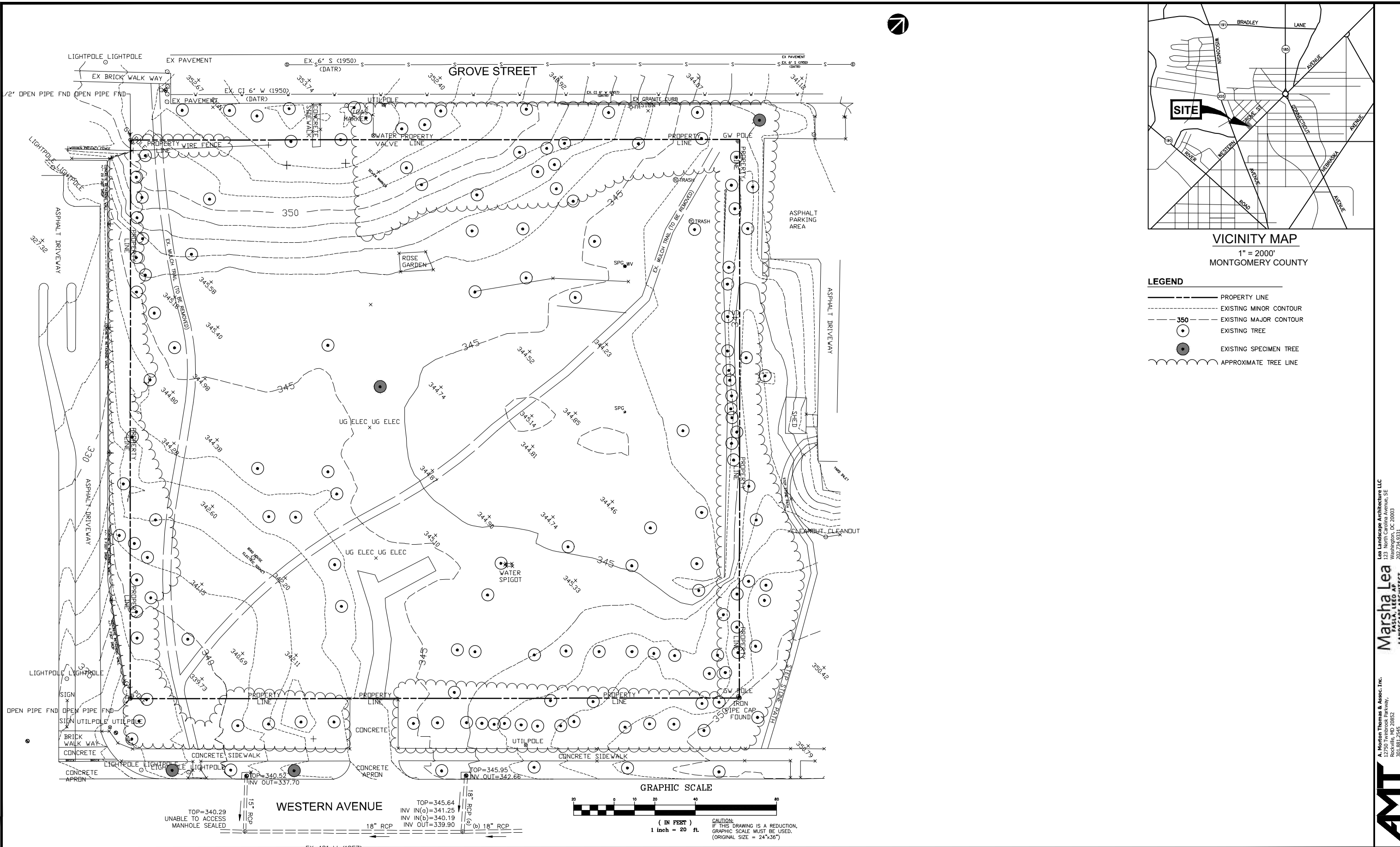
FINAL SCANNED:

PLAN SCANNED:

PARK CODE: C10

Plotted By: Weir, Matthew, 9/5/2013 1:42 PM, ----

X:\Rockville\113-339.001 - Chevy Chase Village Chevy\05-CAD\C1.01 - Existing Conditions.dwg Layout1



VICINITY MAP  
1" = 2000'  
MONTGOMERY COUNTY

- LEGEND**
- PROPERTY LINE
  - - - EXISTING MINOR CONTOUR
  - - - 350 EXISTING MAJOR CONTOUR
  - EXISTING TREE
  - EXISTING SPECIMEN TREE
  - ~ APPROXIMATE TREE LINE

**AMT**  
A. Morton Thomas & Assoc., Inc.  
12750 Twinbrook Parkway,  
Rockville, MD 20852  
301.881.1245

**Marsha Lea**  
LEA S.A. LEED AP  
LANDSCAPE ARCHITECT

Lea Landscape Architecture LLC  
123 North Carolina Avenue, SE  
Washington, DC 20003  
202.7419331

A. MORTON THOMAS AND ASSOCIATES, INC.			
Designer's Name	12750 Twinbrook Parkway		
Address	Rockville, MD 20852		
City/State/Zip	301-881-2545		
Telephone Number			

DESIGN			
Landscape Architect	Date	Checked By:	
Architect	Date	Checked By:	
Engineer	Date	Checked By:	
Drawn by	Date	Checked By:	

TOP=340.29 UNABLE TO ACCESS MANHOLE SEALED
TOP=340.52 INV OUT=337.70
TOP=345.64 INV IN(a)=341.25 INV IN(b)=340.19 INV OUT=339.90
18" RCP
18" RCP (a)
18" RCP (b)

**The Maryland-National Capital  
Park and Planning Commission**  
Montgomery County Department of Parks  
9500 Brunnet Avenue  
Silver Spring, Maryland 20901  
(301) 495-2535

REVIEW AND APPROVAL	
Project Manager	Date
Construction Manager	Date
Park Manager	Date

ISSUED FOR PROCUREMENT ON		
REVISIONS		
Rev. No.	Date	Description

**EXISTING  
CONDITIONS PLAN**  
WESTERN GROVE PARK  
5409 Grove Street, Chevy Chase, MD 20815

SCALE: 1" = 20'  
Liber 21733 Folio 285  
24390 147

DWG. #  
**C1.01**

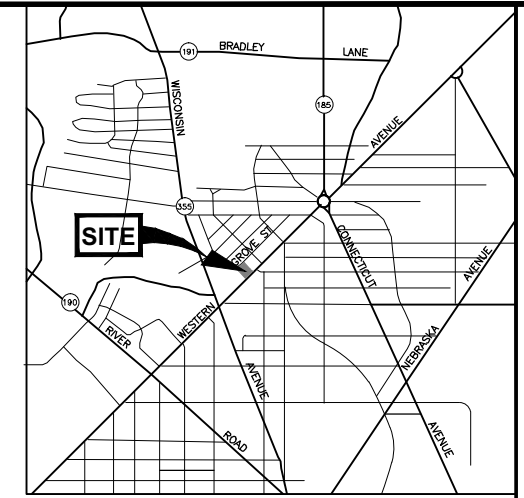
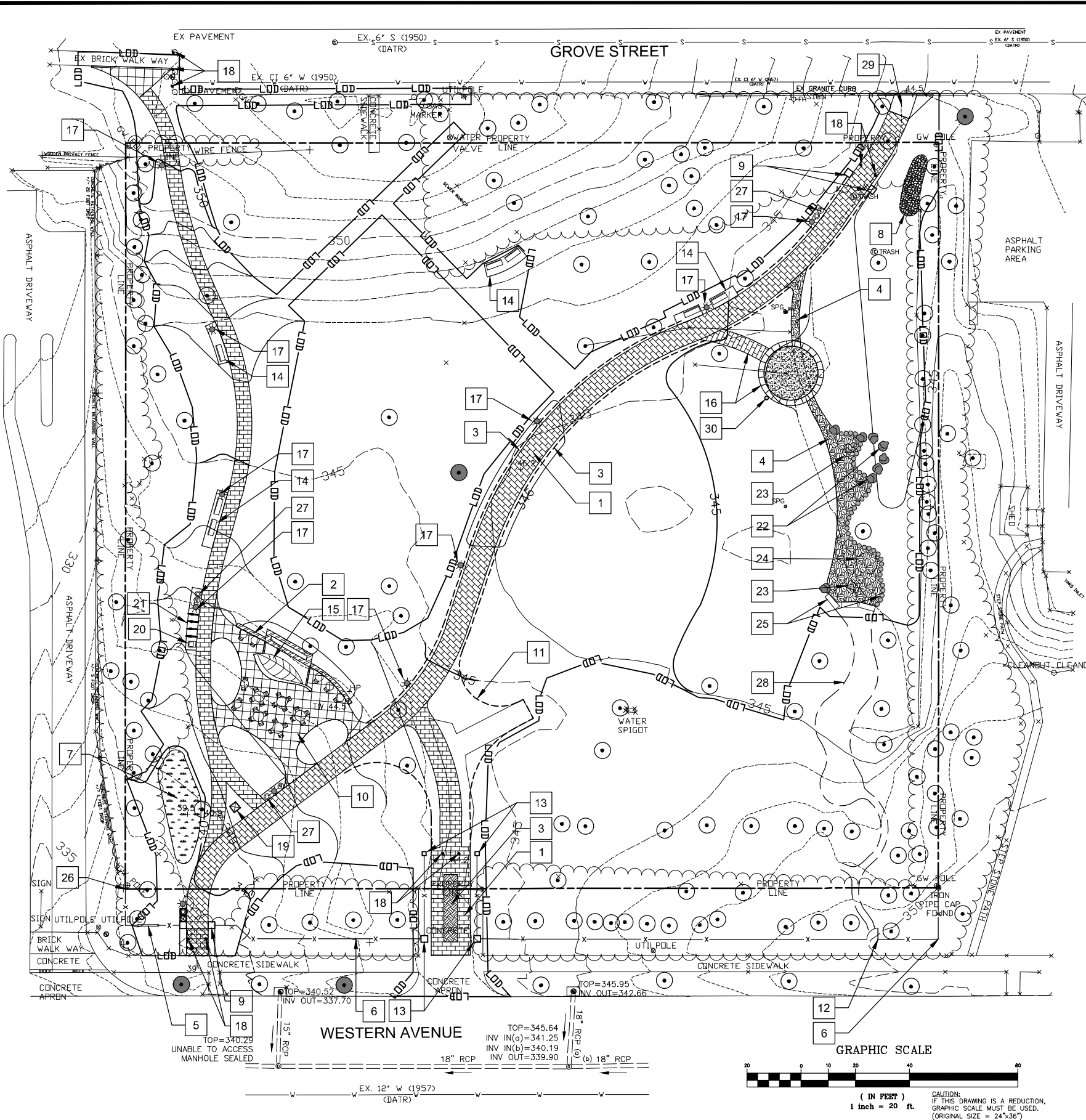
FINAL SCANNED:

PLAN SCANNED:

PARK CODE: C10

Printed By: Weir, Matthew, 9/6/2013 1:47 PM

X:\Rockville\113-339.001 - Chevy Chase Village Chevy\05-GA\C1.02 - Site Improvements Plan\Shop Layout1



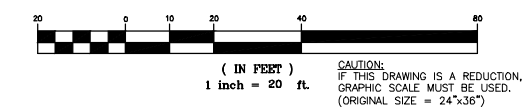
VICINITY MAP  
1" = 2000'  
MONTGOMERY COUNTY

**LEGEND**

	PROPERTY LINE
	LIMITS OF DISTURBANCE
	EXISTING MINOR CONTOUR
	EXISTING MAJOR CONTOUR
	PROPOSED CONTOUR
	SPOT ELEVATION
	SPECIAL PAVING
	BRICK PAVING
	ENGINEERED WOOD FIBER
	REINFORCED TURF
	MICRO-BIORETENTION AREA
	SITE WALL
	FENCE
	REINFORCED TURF BASE
	DRINKING FOUNTAIN
	TABLES
	LIGHTPOLE
	TRASH/RECYCLE RECEPTACLES
	BENCH
	KIOSK
	TIMBER ROUND EDGING
	BOULDER

**KEY NOTES**

1 BRICK WALK	16 HUMAN SUNDIAL WITH BRICK PATH (FUTURE PHASE)
2 SEAT WALL	17 LIGHT
3 REINFORCED TURF	18 REMOVABLE BOLLARDS
4 ENGINEERED WOOD FIBER	19 KIOSK
5 PARK SIGN	20 DRINKING FOUNTAIN
6 FENCE	21 BICYCLE RACKS
7 MICRO-BIORETENTION	22 BOULDER STEPPING STONES
8 LEVEL SPREADER	23 CARVED LOG ANIMAL SCULPTURE
9 ARBOR COLUMNS	24 LIVING HUT
10 SEATING/PICNIC PLAZA	25 LOGS & TIMBER ROUNDS FOR EDGING
11 REINFORCED TURF MAINTENANCE ACCESS/TURNAROUND	26 TIE NEW FENCE TO EXISTING FENCE
12 GATE	27 TRASH/RECYCLE RECEPTACLES
13 STONE PIERS	28 POTENTIAL PLAY AREA EXPANSION
14 SPECIAL PAVING PAD & BENCHES	29 ADA RAMP
15 WATER FEATURE (FUTURE PHASE)	30 HOSE BIB



A. MORTON THOMAS AND ASSOCIATES, INC.

Designer's Name	12750 Twinbrook Parkway
Address	Rockville, MD 20852
City/State/Zip	301-881-2545
Telephone Number	

**DESIGN**

Landscape Architect	Date	Checked By:
Architect	Date	Checked By:
Engineer	Date	Checked By:
Drawn by	Date	Checked By:

**REVISIONS**

Rev. No.	Date	Description

**The Maryland-National Capital Park and Planning Commission**  
Montgomery County Department of Parks  
9500 Brunnet Avenue  
Silver Spring, Maryland 20901  
(301) 495-2535

**REVIEW AND APPROVAL**

Project Manager	Date
Construction Manager	Date
Park Manager	Date

**ISSUED FOR PROCUREMENT ON**

Rev. No.	Date	Description

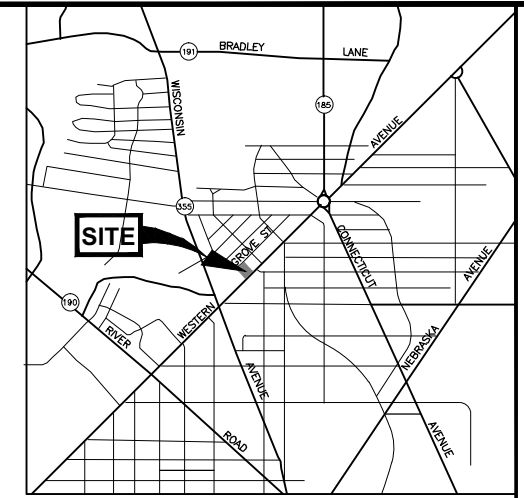
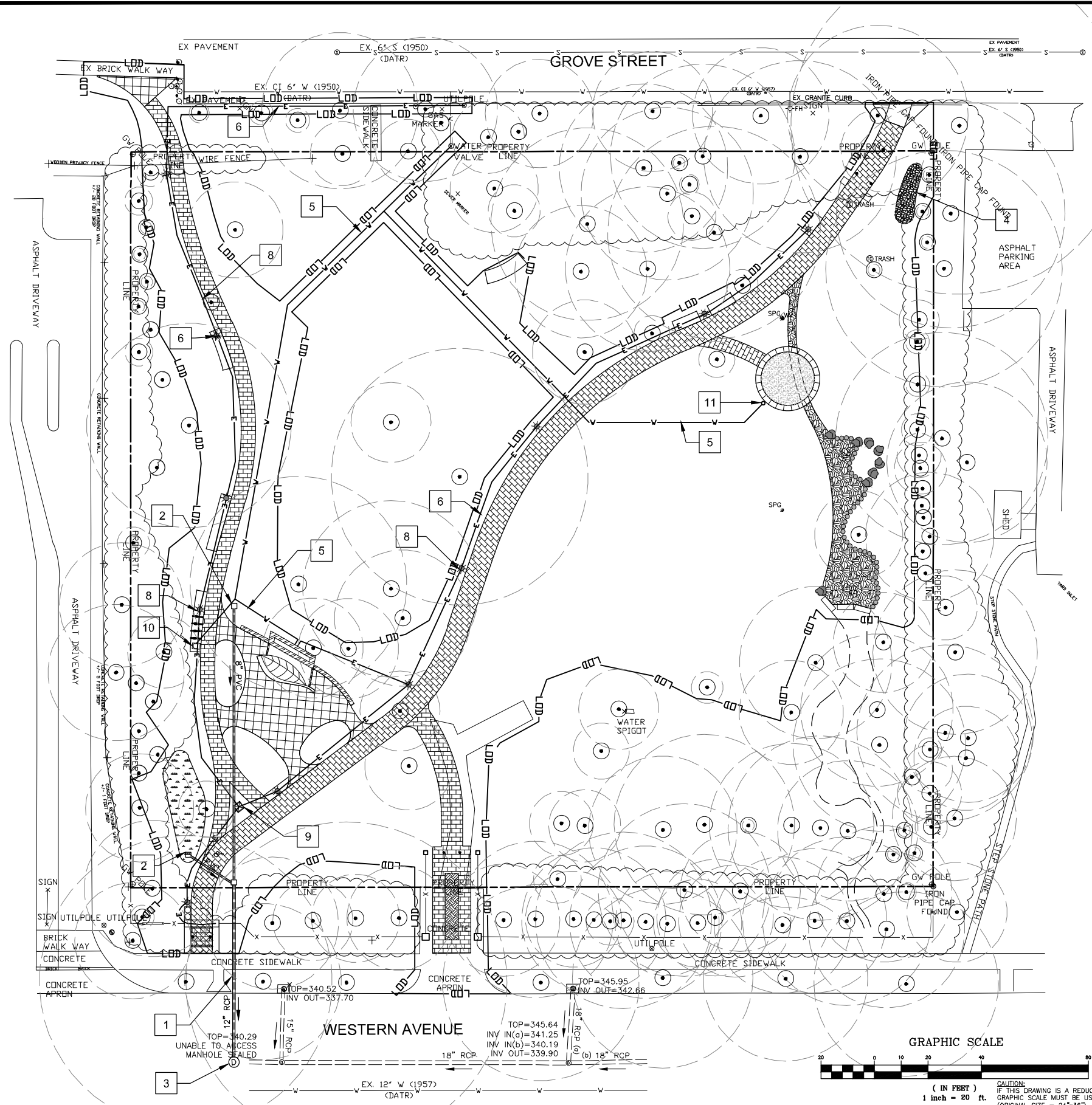
**SITE IMPROVEMENTS PLAN**  
WESTERN GROVE PARK  
5409 Grove Street, Chevy Chase, MD 20815  
SCALE: 1" = 20'  
Liber 21733 Folio 285  
24390 147

DWG. #  
**C1.02**

Lea Landscape Architecture LLC  
12750 Twinbrook Parkway, SE  
Washington, DC 20003

Marsha Lea  
FASLA, LEED AP  
LANDSCAPE ARCHITECT

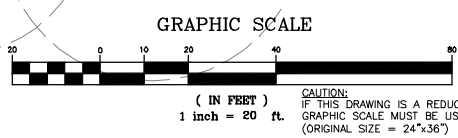
A. Morton Thomas & Assoc., Inc.  
12750 Twinbrook Parkway,  
Rockville, MD 20852  
301.881.2545



VICINITY MAP  
1" = 2000'  
MONTGOMERY COUNTY

- LEGEND**
- PROPERTY LINE
  - WATER LINE
  - ELECTRIC LINE
  - STORM DRAIN PIPE
  - INLET
  - ⊙ STORM DRAIN MANHOLE
  - ☐ DRINKING FOUNTAIN
  - ★ LIGHT POLE

- KEY NOTES**
- 1 STORM DRAIN PIPE
  - 2 INLET
  - 3 STORM DRAIN MANHOLE
  - 4 LEVEL SPREADER
  - 5 WATER LINE
  - 6 ELECTRIC LINE
  - 7 INSTALL OPEN-GRATE MANHOLE LID
  - 8 SITE LIGHTING (TYP.)
  - 9 KIOSK
  - 10 DRINKING FOUNTAIN
  - 11 HOSE BIB



A. MORTON THOMAS AND ASSOCIATES, INC.

Designer's Name	12750 Twinbrook Parkway		
Address	Rockville, MD 20852		
City/State/Zip	301-881-2545		
Telephone Number			

DESIGN			
Landscape Architect	Date	Checked By:	
Architect	Date	Checked By:	
Engineer	Date	Checked By:	
Drawn by	Date	Checked By:	

**Professional Certification.** I hereby certify that these documents were prepared or approved by me, and that I am a duly licensed professional engineer under the laws of the State of Maryland.

License No. **31196**

Expiration Date **01/16/2015**

**AARON SMITH, PE**



**The Maryland-National Capital Park and Planning Commission**

Montgomery County Department of Parks  
9500 Brunnet Avenue  
Silver Spring, Maryland 20901  
(301) 495-2535

REVIEW AND APPROVAL	
Project Manager	Date
Construction Manager	Date
Park Manager	Date

ISSUED FOR PROCUREMENT ON		
REVISIONS		
Rev. No.	Date	Description

**UTILITY PLAN**

**WESTERN GROVE PARK**

5409 Grove Street, Chevy Chase, MD 20815

SCALE: 1" = 20'

Liber 21733  
24390

Folio 285  
147

DWG. #  
**C1.03**

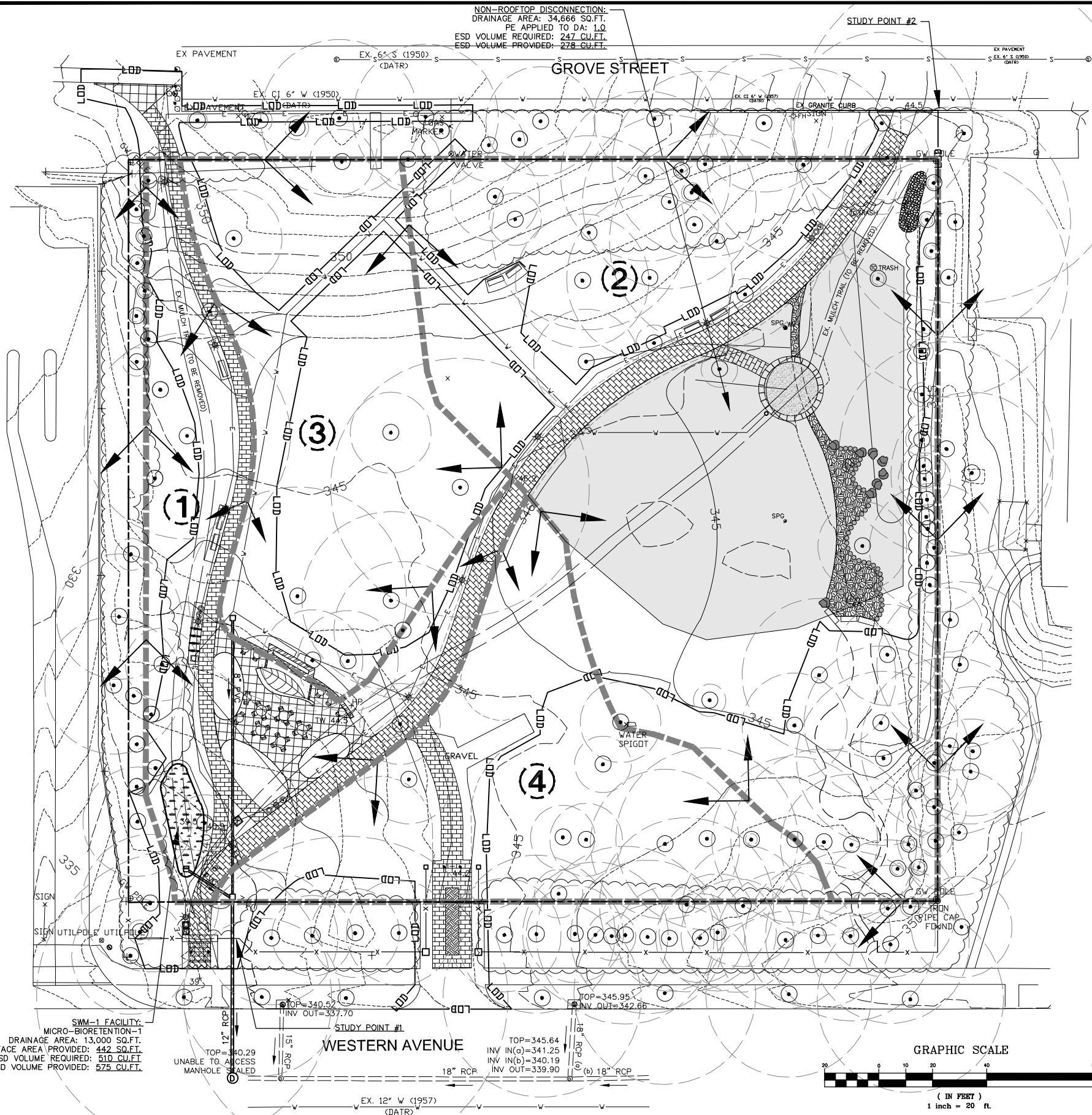
**AMT**

A. Morton Thomas & Assoc., Inc.  
12750 Twinbrook Parkway,  
Rockville, MD 20852  
301.881.2545

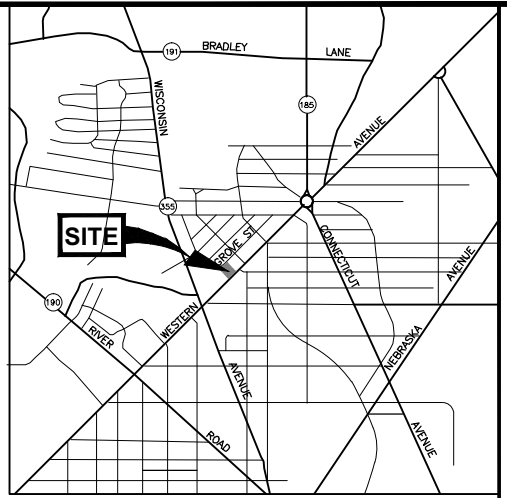
Lea Landscape Architecture LLC  
123 North Carolina Avenue, SE  
Washington, DC 20003

**Marsha Lea**  
FASLA, LEED AP  
LANDSCAPE ARCHITECT



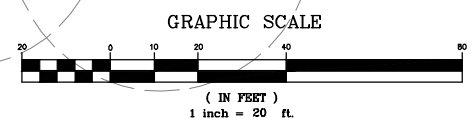


CAUTION:  
IF THIS DRAWING IS A REDUCTION,  
GRAPHIC SCALE MUST BE USED.  
(ORIGINAL SIZE = 24"x36")



VICINITY MAP  
1" = 2000'  
MONTGOMERY COUNTY

- LEGEND**
- PROPERTY LINE
  - LOD — PROPOSED PROJECT LIMITS
  - ① — DRAINAGE AREA DIVIDE
  - ② — DRAINAGE AREA DIVIDE
  - ▨ — STORMWATER MANAGEMENT FACILITY
  - — NON-ROOFTOP DISCONNECTION



SWM-1 FACILITY:  
MICRO-BIORETENTION-1  
DRAINAGE AREA: 13,000 SQ.FT.  
SURFACE AREA PROVIDED: 442 SQ.FT.  
ESD VOLUME REQUIRED: 510 CU.FT.  
ESD VOLUME PROVIDED: 575 CU.FT.

STUDY POINT #1  
WESTERN AVENUE  
TOP=340.29  
INV IN(a)=340.52  
INV OUT=337.70  
12" RCP  
UNABLE TO ACCESS MANHOLE SEALED

TOP=345.64  
INV IN(a)=341.25  
INV IN(b)=340.19  
INV OUT=339.90  
18" RCP

A. MORTON THOMAS AND ASSOCIATES, INC.

Designer's Name	12750 Twinbrook Parkway		
Address	Rockville, MD 20852		
City/State/Zip	301-881-2545		
Telephone Number			

DESIGN			
Landscape Architect	Date	Checked By:	
Architect	Date	Checked By:	
Engineer	Date	Checked By:	
Drawn by	Date	Checked By:	

**Professional Certification.** I hereby certify that these documents were prepared or approved by me, and that I am a duly licensed professional engineer under the laws of the State of Maryland.

License No. **31196**

Expiration Date **01/16/2015**

**AARON SMITH, PE**



**The Maryland-National Capital Park and Planning Commission**

Montgomery County Department of Parks  
9500 Brunett Avenue  
Silver Spring, Maryland 20901  
(301) 495-2535

REVIEW AND APPROVAL	
Project Manager	Date
Construction Manager	Date
Park Manager	Date

ISSUED FOR PROCUREMENT ON		
REVISIONS		
Rev. No.	Date	Description

**STORMWATER MANAGEMENT CONCEPT PLAN**

**WESTERN GROVE PARK**

5409 Grove Street, Chevy Chase, MD 20815

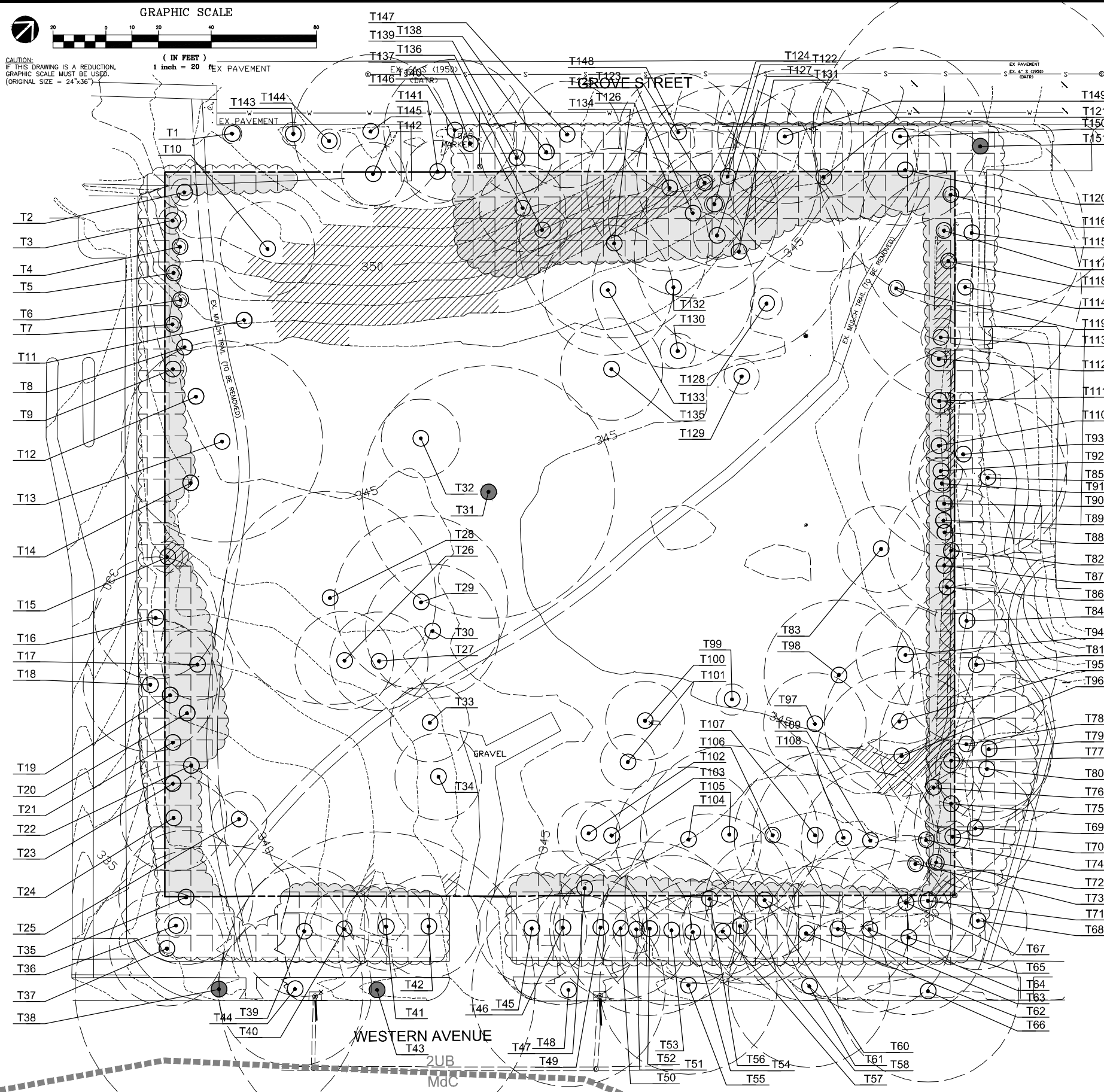
SCALE: 1" = 20'

Liber 21733  
24390

Folio 285  
147

DWG. #  
**C7.01**

FINAL SCANNED: PLAN SCANNED: C10 PARK CODE: 9/5/2013 1:58 PM



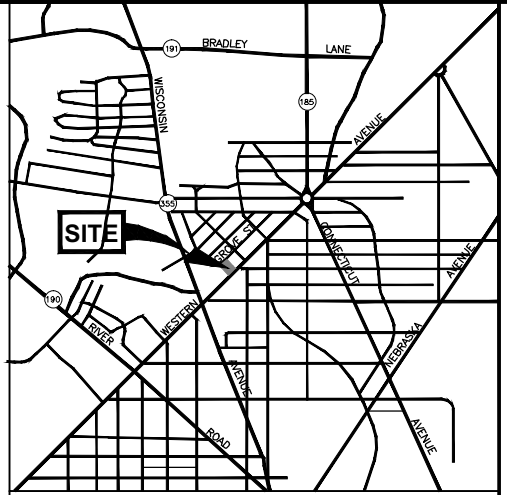
**NARRATIVE DESCRIPTION:**

THIS 1.89 ACRE SET OF PARCELS IS AN OPEN SPACE PARK KNOWN AS VILLAGE GROVE. THE PROPERTY IS BORDERS BY SINGLE FAMILY RESIDENTIAL DEVELOPMENT TO THE NORTH, A NURSING HOME TO THE SOUTH, A CHURCH TO THE EAST, AND PUBLIC BUILDINGS TO THE WEST.

NO FOREST EXISTS ON THE SITE. HOWEVER, FOUR SPECIMEN TREES ARE LOCATED IN THE VICINITY OF THE PROPERTY.

**SUMMARY TABLE**

EXISTING FOREST	= 0.00 ACRES
WETLANDS	= 0.00 ACRES
FORESTED WETLANDS	= 0.00 ACRES
STREAM BUFFER	= 0.00 ACRES
FORESTED STREAM BUFFER	= 0.00 ACRES
100 YEAR FLOODPLAIN	= 0.00 ACRES
FORESTED 100 YEAR FLOODPLAIN	= 0.00 ACRES
LINEAR EXTENTS OF STREAMS	= 0.00 LINEAR FEET
AVERAGE WIDTH OF STREAM BUFFER	= 0.00 FEET



**PROPERTY INFORMATION:**

PARCEL NUMBER: LOT 4, LOT 5, LOT 6, LOT 7, LOT 8, LOT 20, LOT 21, LOT 22, LOT 23, LOT 24  
 ACCOUNT NUMBER: 00453613, 00453602, 00453590, 00453588, 00453577, 00453624, 00453635, 00453646, 00453657, 00453668  
 SUBDIVISION NUMBER: 7  
 ADC MAP/GRID: 5047/G6  
 LIBER/FOLIO: L.21733, F.285; L.24390, F.147  
 TAX MAP: HM343  
 WSS# GRID: 207W/04  
 TOTAL ACRES: 1.89 AC  
 NET TRACT AREA: 1.89 AC

**GENERAL NOTES**

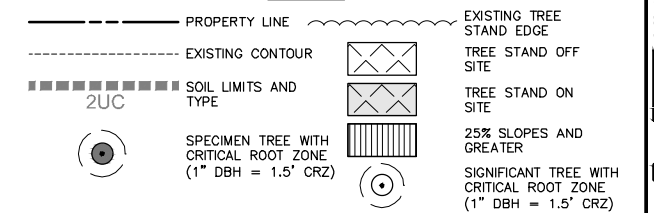
- THE PROPERTY BOUNDARY INFORMATION IS BASED ON AN A. MORTON THOMAS & ASSOCIATES FIELD RUN SURVEY (JULY 2013).
- ZONING FOR THESE PARCELS IS R-60.
- THE TOPOGRAPHIC SURVEY SHOWN ON THIS PLAN WAS COMPLETED BY A. MORTON THOMAS & ASSOCIATES, INC. IN JULY 2013 AND MONTGOMERY COUNTY GIS TOPOGRAPHIC INFORMATION.
- THE SITE IS LOCATED WITHIN THE LITTLE FALLS WATERSHED WHICH IS DESIGNATED USE-1/1-P.
- THERE IS NO FLOODPLAIN ON THIS SITE AS DETERMINED FROM FEMA FLOOD MAP 24031004550.
- THERE ARE NO WETLANDS ONSITE OR WITHIN 100 FEET OF THE PROPERTY LINE AS SUPPLEMENTED BY THE NATIONAL WETLANDS INVENTORY.
- THE SITE IS NOT WITHIN A SPECIAL PROTECTION AREA.
- THERE ARE NO KNOWN RECORDS OR READILY OBSERVABLE ARCHAEOLOGICAL, HISTORICAL OR CULTURAL FEATURES ON THIS SITE.
- FIELD WORK WAS CONDUCTED BY ANDREW STREAGLE, RLA AND ANDREA ROMANO OF A. MORTON THOMAS & ASSOCIATES, INC. ON JULY 9, 2013. TREES WERE MEASURED USING A D-TAPE.
- THERE ARE NO KNOWN RECORDS OR READILY OBSERVABLE RARE, THREATENED OR ENDANGERED SPECIES OR CRITICAL HABITATS ON THE SITE.
- THE SIGNIFICANT AND SPECIMEN TREES ON THE SUBJECT PROPERTY ARE SHOWN ON THE PLANS.
- THERE ARE NO MONTGOMERY COUNTY OR STATE CHAMPION TREES ON THIS PARCEL. NO TREES ON THE PARCEL HAVE A DBH ≥ 75% OF THE COUNTY OR STATE CHAMPION.
- AN APPROVED NRI/FSD IS VALID FOR TWO YEARS FROM THE DATE OF SIGNATURE BY STAFF, OR UNTIL INFORMATION USED TO PREPARE THE NRI/FSD CHANGES. NRI/FSD'S WILL BE REQUIRED TO BE REVISED AND RE-APPROVED IF THE BASE INFORMATION OR PROJECT LIMITS CHANGE SIGNIFICANTLY.

**MAPPED SOIL TYPES**

SYMBOL	DESCRIPTION	HYDRIC?	K-FACTOR	HIGHLY ERODIBLE?
2UB*	GLENELG-URBAN LAND COMPLEX, 0-8% SLOPES	NO	0.32	NO
MdC**	MANOR-URBAN COMPLEX, 8-15% SLOPES	NO	0.24	NO

\*NOTE: K-FACTOR AND ERODIBILITY ARE DETERMINED BY THE MONTGOMERY COUNTY PLANNING DEPARTMENT TREES APPROVED TECHNICAL MANUAL.  
 \*\*SOIL SYMBOL BASED ON DISTRICT OF COLUMBIA SOIL SURVEY.

**LEGEND**



THIS PLAN IS FOR NATURAL RESOURCE INVENTORY/FOREST STAND DELINEATION PLAN PURPOSES ONLY

**A. MORTON THOMAS AND ASSOCIATES, INC.**

Designer's Name	12750 Twinbrook Parkway
Address	Rockville, MD 20852
City/State/Zip	301-881-2545
Telephone Number	

**DESIGN**

Landscape Architect	Date	Checked By:
Architect	Date	Checked By:
Engineer	Date	Checked By:
Drawn by	Date	Checked By:

**REVIEW AND APPROVAL**

Project Manager	Date
Construction Manager	Date
Park Manager	Date

**The Maryland-National Capital Park and Planning Commission**  
 Montgomery County Department of Parks  
 9500 Brunnet Avenue  
 Silver Spring, Maryland 20901  
 (301) 495-2535

**ISSUED FOR PROCUREMENT ON**

REVISIONS		
Rev. No.	Date	Description

**NATURAL RESOURCE INVENTORY**

WESTERN GROVE PARK  
 5409 Grove Street, Chevy Chase, MD 20815

SCALE: 1" = 20' Liber 21733 Folio 285  
 24390 Folio 147

**DWG. # NR100**

**AMT**  
 A. Morton Thomas & Assoc. Inc.  
 12750 Twinbrook Parkway  
 Rockville, MD 20852  
 301.881.2545



FOREST CONSERVATION EXEMPTION INSPECTION NOTES:

- a. An on-site pre-construction meeting shall be required after the limits of disturbance have been staked and flagged, but before any clearing or grading begins. The owner shall contact the Maryland National Capital Park and Planning Commission inspection staff prior to commencing construction to verify the limits of disturbance and discuss tree protection and tree care measures. The attendants at this meeting should include: developer's representative, construction superintendent, ISA certified arborist or MD license tree expert that will implement the tree protection measures, M-NCPPC inspector, and DPS sediment control inspector.
b. No clearing or grading shall begin before stress-reduction measures have been implemented. Appropriate measures may include, but are not limited to:
i. Root pruning
ii. Crown Reduction or pruning
iii. Watering
iv. Fertilizing
v. Vertical mulching
vi. Root aeration matting
Measures not specified on the Exemption plan may be required as determined by the M-NCPPC inspector in coordination with the arborist.
c. A State of Maryland licensed tree expert, or an International Society of Arboriculture certified arborist must perform all stress reduction measures. Documentation of stress reduction measures must be either observed by the MNCPPC inspector or sent to the MNCPPC inspector at 8787 Georgia Avenue, Silver Spring, MD 20910. The MNCPPC inspector will determine the exact method to convey the stress reductions measures during the pre-construction meeting.
d. Temporary tree protection devices shall be installed per the Exemption Plan and prior to any construction activities. Tree protection fencing locations should be staked prior to the pre-construction meeting. M-NCPPC inspector, in coordination with the DPS sediment control inspector, may make field adjustments to increase the survivability of trees and forest shown as saved on the approved plan. Temporary tree protect devices may include:
i. Chain link fence (four feet high)
ii. Super silt fence with wire strung between the support poles (minimum 4 feet high) with high visibility flagging.
iii. 14 gauge 2 inch x 4 inch welded wire fencing supported by steel T-bar posts (minimum 4 feet high) with high visibility flagging.
e. Temporary protection devices shall be maintained and installed by the contractor for the duration of construction project and must not be altered without prior approval from MNCPPC. No equipment, trucks, materials, or debris may be stored within the tree protection fence areas during the entire construction project. No vehicle or equipment access to the fenced area will be permitted. Tree protection shall not be removed without prior approval of MNCPPC. Tree protection devices to be coordinated with erosion and sediment control devices as indicated on the approved Erosion and Sediment Control plan approved by the Department of Permitting Services.
f. Forest retention area signs shall be installed as required by the MNCPPC inspector, or as shown approved plan.
g. Periodic inspections by MNCPPC will occur during the construction project. Corrections and repairs to all tree protection devices, as determined by the MNCPPC inspector, must be made within the timeframe established by the MNCPPC inspector.
h. After construction is completed, an inspection shall be requested. Corrective measures which may be required include:
i. Removal and replacement of dead and dying trees
ii. Pruning of dead or declining limbs
iii. Soil aeration
iv. Fertilization
v. Watering
vi. Wound repair
vii. Clean up of retention areas
i. After inspection and completion of corrective measures have been undertaken, all temporary protection devices shall be removed from the site. No additional grading, sodding, or burial may take place.

SPECIMEN, CHAMPION AND HISTORIC TREE TABLE

Table with columns: NO., COMMON NAME, SCIENTIFIC NAME, D.B.H (INCHES), CRITICAL ROOT ZONE (SQ. FT.), CONDITION RATING, CONDITION COMMENTS. Lists various tree specimens with their details.

Table with columns: NO., COMMON NAME, SCIENTIFIC NAME, D.B.H (INCHES), CRITICAL ROOT ZONE (SQ. FT.), CONDITION RATING, CONDITION COMMENTS. Continuation of tree specimen table.

\* BOLD DENOTES SPECIMEN TREE

TREE IDENTIFICATION, CONDITIONS AND RETENTION POTENTIAL:

NOTE 1: TREE SPECIES NAMED REPRESENT THE PROFESSIONAL JUDGMENT OF THE PREPARER OR DETERMINATION BY THE MONTGOMERY COUNTY FORESTER. THERE ARE A VARIETY OF REASONS IDENTIFICATION CAN BE INCONCLUSIVE. WINTER IDENTIFICATION IS LESS RELIABLE THAN DURING THE GROWING SEASON. PROPER IDENTIFICATION CAN ONLY BE MADE ON THE BASIS OF FLOWERING PARTS, WHICH ARE OFTEN ABSENT. WHILE THE NAMED GENERA ARE FELT TO BE RELIABLE, SOME SPECIES AND HYBRIDS ARE LESS CERTAIN. ONE EXAMPLE IS THE DISTINCTION BETWEEN QUERCUS SPECIES Q. RUBRA, Q. BOREALIS AND Q. FALCATA ARE ALL CLASSIFIED AS "RED OAKS" AND THEY ARE NOTABLE FOR FREELY HYBRIDIZING. EVEN EXAMINATION OF FLORAL PARTS IS OFTEN INCONCLUSIVE. THE GENERA MALUS AND CRATAEGUS POSE A SIMILAR CHALLENGE.

NOTE 2: NO WARRANTY, EXPRESSED OR IMPLIED, CAN BE MADE WITH RESPECT TO TREE SAFETY, FITNESS OR SURVIVAL. THE COMMENTARY ABOUT INDIVIDUAL TREES NOTES SOME ACTUAL OR POTENTIAL DEFECTS TO BE CONSIDERED. HOWEVER, HIDDEN FACTORS AND UNFORESEEABLE EVENTS MAY BE HIGHLY SIGNIFICANT, WHILE SOME OF THE POTENTIAL PROBLEMS NOTED MAY NOT. THE PROPOSED DISTURBANCES WILL HAVE SOME ADVERSE IMPACT UPON THE REMAINING TREES. OTHER STRESSES SUCH AS DISEASE, WIND, SUNSCALD, AIR POLLUTION, REFLECTED HEAT AND LIGHT, INSUFFICIENT OR EXCESS RAINFALL CAN COMBINE TO CAUSE ADDITIONAL DAMAGE OR DEATH TO A TREE. ANY RECOMMENDED ACTIONS ARE INTENDED TO PARTIALLY OFFSET FORESEEABLE DAMAGE. HOWEVER, TREES SHOULD BE MONITORED AND ADDITIONAL CORRECTIVE MEASURES OR REMOVAL MAY BE NECESSARY.

THIS PLAN IS FOR NATURAL RESOURCE INVENTORY/FOREST STAND DELINEATION PLAN PURPOSES ONLY

DESIGN table with columns: Designer's Name, Address, City/State/Zip, Telephone Number, Date, Checked By.

The Maryland-National Capital Park and Planning Commission logo and address: Montgomery County Department of Parks, 9500 Brunnet Avenue, Silver Spring, Maryland 20901 (301) 495-2535

REVIEW AND APPROVAL table with columns: Project Manager, Construction Manager, Park Manager, Date.

ISSUED FOR PROCUREMENT ON table with columns: Rev. No., Date, Description.

NATURAL RESOURCE INVENTORY TREE PROTECTION DETAILS. WESTERN GROVE PARK, 5409 Grove Street, Chevy Chase, MD 20815. SCALE: NTS. Liber 21733, Folio 24390, 285, 147.

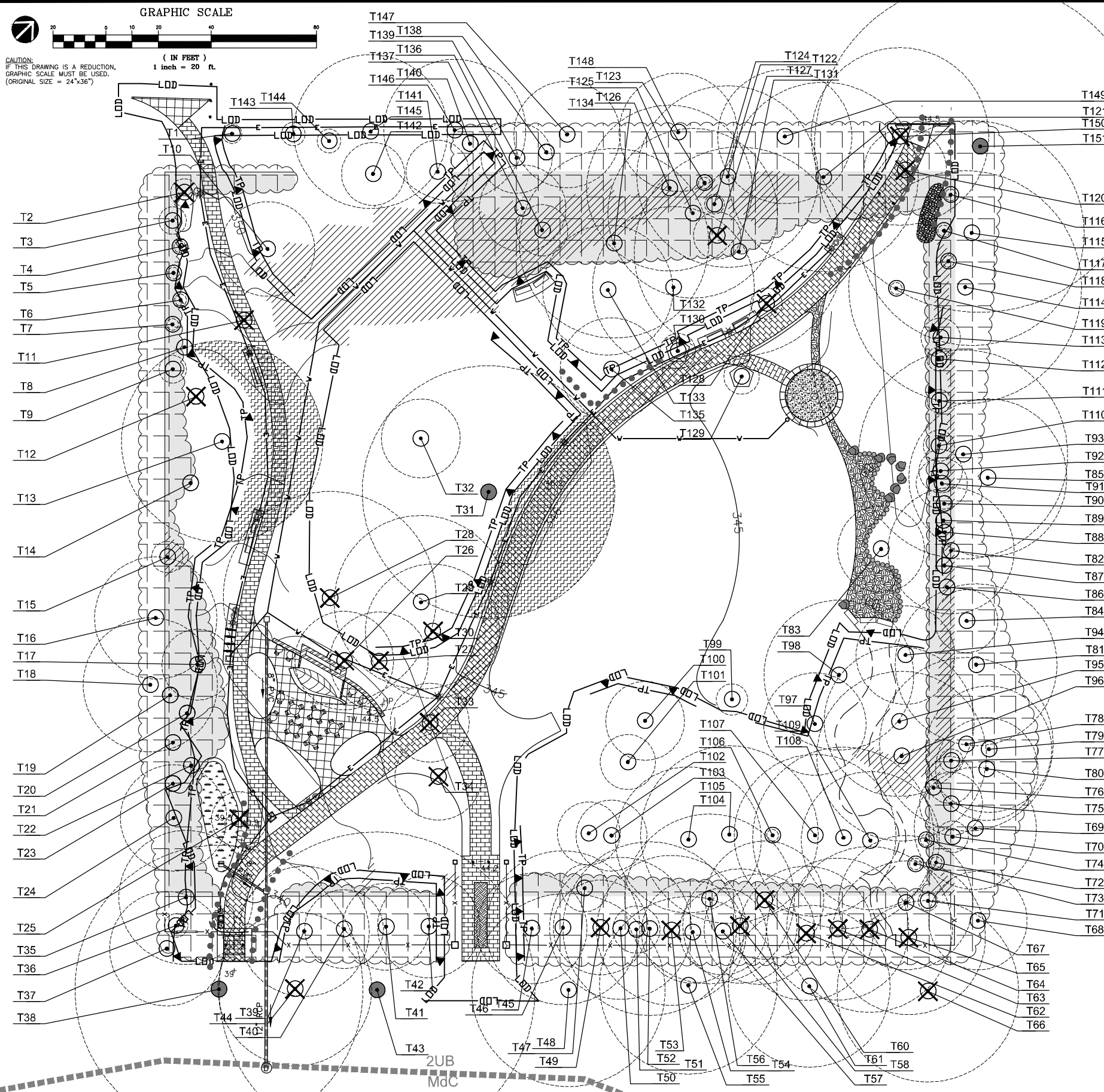
DWG. # NR101

FINAL SCANNED:

PLAN SCANNED:

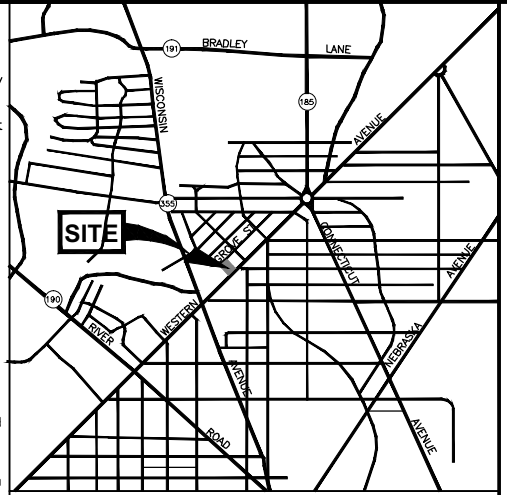
PARK CODE: C10

X:\Rockville\113-339.001 - Chevy Chase Village Chevy\05-CAD\NR102-113339.dwg NR-102 Plotted By: Wlr, Matthew, 9/5/2013 1:59 PM, ---



**FOREST CONSERVATION EXEMPTION INSPECTION NOTES:**

- a. An on-site pre-construction meeting shall be required after the limits of disturbance have been staked and flagged, but before any clearing or grading begins. The owner shall contact the Maryland National Capital Park and Planning Commission inspection staff prior to commencing construction to verify the limits of disturbance and discuss tree protection and tree care measures. The attendants at this meeting should include: developer's representative, construction superintendent, ISA certified arborist or MD license tree expert that will implement the tree protection measures, M-NCPPC inspector, and DPS sediment control inspector.
- b. No clearing or grading shall begin before stress-reduction measures have been implemented. Appropriate measures may include, but are not limited to:
  - i. Root pruning
  - ii. Crown Reduction or pruning
  - iii. Watering
  - iv. Fertilizing
  - v. Vertical mulching
  - vi. Root aeration matting
- c. A State of Maryland licensed tree expert, or an International Society of Arboriculture certified arborist must perform all stress reduction measures. Documentation of stress reduction measures must be either observed by the MNCPPC inspector or sent to the MNCPPC inspector at 8787 Georgia Avenue, Silver Spring, MD 20910. The MNCPPC inspector will determine the exact method to convey the stress reductions measures during the pre-construction meeting.
- d. Temporary tree protection devices shall be installed per the Exemption Plan and prior to any construction activities. Tree protection fencing locations should be staked prior to the pre-construction meeting. M-NCPPC inspector, in coordination with the DPS sediment control inspector, may make field adjustments to increase the survivability of trees and forest shown as saved on the approved plan. Temporary tree protect devices may include:
  - i. Chain link fence (four feet high)
  - ii. Super silt fence with wire strung between the support poles (minimum 4 feet high) with high visibility flagging.
  - iii. 14 gauge 2 inch x 4 inch welded wire fencing supported by steel T-bar posts (minimum 4 feet high) with high visibility flagging.
- e. Temporary protection devices shall be maintained and installed by the contractor for the duration of construction project and must not be altered without prior approval from MNCPPC. No equipment, trucks, materials, or debris may be stored within the tree protection fence areas during the entire construction project. No vehicle or equipment access to the fenced area will be permitted. Tree protection shall not be removed without prior approval of MNCPPC. Tree protection devices to be coordinated with erosion and sediment control devices as indicated on the approved Erosion and Sediment Control plan approved by the Department of Permitting Services.
- f. Forest retention area signs shall be installed as required by the MNCPPC inspector, or as shown approved plan.
- g. Periodic inspections by MNCPPC will occur during the construction project. Corrections and repairs to all tree protection devices, as determined by the MNCPPC inspector, must be made within the timeframe established by the MNCPPC inspector.
- h. After construction is completed, an inspection shall be requested. Corrective measures which may be required include:
  - i. Removal and replacement of dead and dying trees
  - ii. Pruning of dead or declining limbs
  - iii. Soil aeration
  - iv. Fertilization
  - v. Watering
  - vi. Wound repair
  - vii. Clean up of retention areas
- i. After inspection and completion of corrective measures have been undertaken, all temporary protection devices shall be removed from the site. No additional grading, sodding, or burial may take place.



VICINITY MAP  
1" = 2000'  
MONTGOMERY COUNTY

**LEGEND**

- PROPERTY LINE
- - - - - PROPOSED PROJECT LIMITS
- - - - - EXISTING CONTOUR
- 2UC SOIL LIMITS AND TYPE
- Existing Tree Stand Edge
- Tree Stand Off Site
- Tree Stand On Site
- 25% SLOPES AND GREATER
- Specimen Tree with Critical Root Zone (1" DBH = 1.5' CRZ)
- Significant Tree with Critical Root Zone (1" DBH = 1.5' CRZ)
- Tree to be Removed
- TP TREE PROTECTION FENCING
- Root Pruning
- Vertical Mulching
- Root Protection Zone
- Temporary Tree Protection Signage
- Transplant Tree
- Above Grade Brick Trail, See Detail on NR103

THIS PLAN IS FOR TREE PROTECTION/ FOREST CONSERVATION PLAN PURPOSES ONLY

A. MORTON THOMAS AND ASSOCIATES, INC.			
Designer's Name	12750 Twinbrook Parkway	Landscape Architect	Date
Address	Rockville, MD 20852	Architect	Date
City/State/Zip	301-881-2545	Engineer	Date
Telephone Number		Drawn by	Date

DESIGN			
	Date	Checked By:	
	Date	Checked By:	
	Date	Checked By:	
	Date	Checked By:	

	Date	Checked By:	
	Date	Checked By:	
	Date	Checked By:	
	Date	Checked By:	

**The Maryland-National Capital Park and Planning Commission**  
 Montgomery County Department of Parks  
 9500 Brunett Avenue  
 Silver Spring, Maryland 20901  
 (301) 495-2535

REVIEW AND APPROVAL	
Project Manager	Date
Construction Manager	Date
Park Manager	Date

ISSUED FOR PROCUREMENT ON		
REVISIONS		
Rev. No.	Date	Description

**NATURAL RESOURCE INVENTORY TREE PROTECTION PLAN**  
 WESTERN GROVE PARK  
 5409 Grove Street, Chevy Chase, MD 20815  
 SCALE: 1" = 20' Liber 21733 Folio 285  
 24390 Folio 147

DWG. # **NR102**

A. Morton Thomas & Assoc., Inc.  
 12750 Twinbrook Parkway,  
 Rockville, MD 20852  
 301.881.2545  
 Marsha Lea  
 FASLA, LEED AP  
 LANDSCAPE ARCHITECT  
 Len Landscape Architecture LLC  
 123 North Carolina Avenue, SE  
 Washington, DC 20003  
 202.741.9531

FINAL SCANNED:

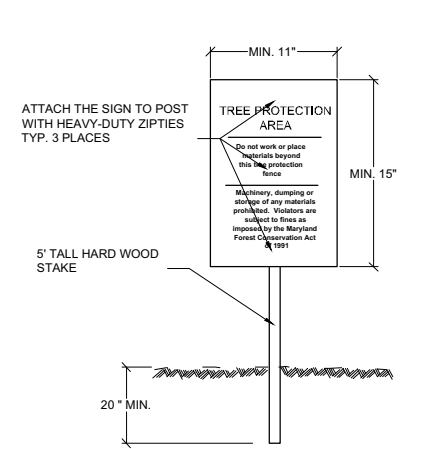
PLAN SCANNED:

PARK CODE: C10

Plotted By: Weir, Matthew, 9/5/2013 2:04 PM

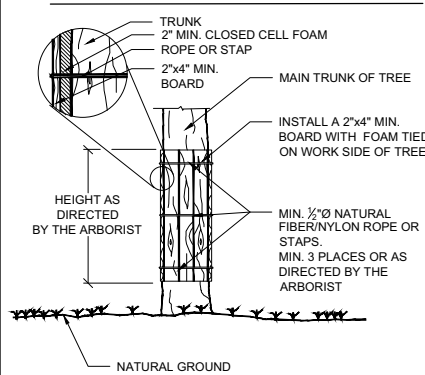
X:\Recurita\113-339.001 - Chevy Chase Village Chevy\05-CAD\NRI103-113339.dwg NRI103

TEMPORARY TREE PROTECTION SIGNAGE



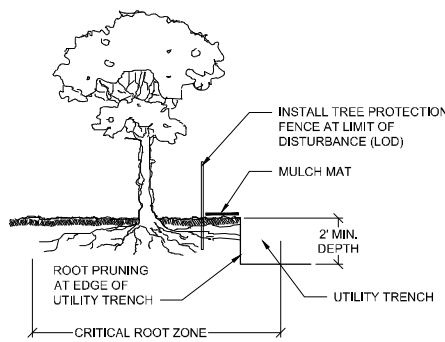
- NOTES: 1. ATTACHMENT OF SIGNS TO TREES IS PROHIBITED. 2. SIGNS SHOULD BE PROPERLY MAINTAINED. 3. AVOID INJURY TO ROOTS WHEN PLACING POSTS FOR THE SIGNS.

TRUNK PROTECTION DETAIL



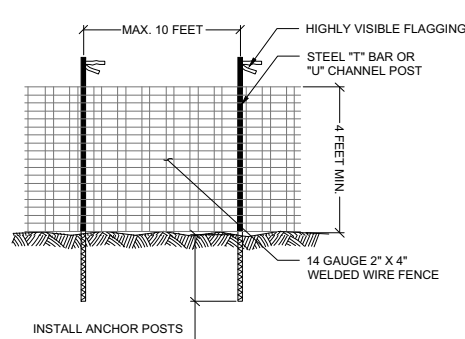
- NOTES: 1. COMPLETE ALL INSTALLATION UNDER THE DIRECTION OF A CERTIFIED ARBORIST. 2. TIE BOARDS WITH WITH 1/2" DIAMETER ROPE OR STAPS SUFFICIENT TO PROTECT ALL AREAS OF THE TREE EXPOSED TO CONSTRUCTION. 3. PROTECT THE TRUNK FROM DAMAGE DUE TO THE STRAPS WITH ADDITIONAL FOAM AND BOARDS AS NEEDED.

ROOT PRUNING AT UTILITY TRENCH WITH GROUND PROTECTION MAT

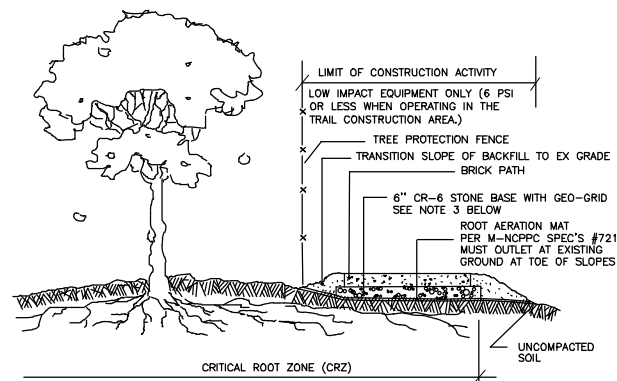


- NOTES: 1. BOUNDARIES OF PROTECTION AREAS SHOULD BE STAKED AND FLAGGED PRIOR TO TRENCHING. 2. EXACT LOCATION OF TRENCH SHOULD BE IDENTIFIED. 3. ROOTS SHOULD BE CLEANLY CUT USING VIBRATORY KNIFE OR OTHER ACCEPTABLE EQUIPMENT.

TREE PROTECTION FENCING WIRE MESH



- NOTES: 1. FOREST PROTECTION DEVICE ONLY. 2. SET RETENTION AREA AS PART OF THE REVIEW PROCESS. 3. STAKE & FLAG THE BOUNDARIES OF RETENTION AREA PRIOR TO INSTALLATION OF DEVICE. 4. AVOID INJURY TO ROOTS WHEN PLACING POSTS FOR THE SIGNS. 5. PROTECTIVE SIGNAGE IS REQUIRED. 6. MAINTAIN THE DEVICE THROUGHOUT CONSTRUCTION. 7. ALTERNATIVE TREE PROTECTION DEVICES (IN LIEU OF WIRE MESH): SUPER SILT FENCE OR 3 STRANDS OF SMOOTH 12 GAUGE WIRE. ATTACH HIGHLY VISIBLE FLAGGING TO WIRES @ 12" O.C.



- NOTES: 1. EQUIPMENT SHALL NOT ACCESS WITHIN TRAIL CONSTRUCTION AREA LOD UNTIL ROOT AERATION MATTING IS PLACED ON THE GROUND. USE ONLY LOW-IMPACT CONSTRUCTION EQUIPMENT, 6 PSI OR LESS WHEN OPERATING IN THE TRAIL CONSTRUCTION AREA AND WITHIN THE CRITICAL ROOT ZONES OF THE TREES. 2. ROOT AERATION MAT SHALL BE AN APPROVED TRIPLANAR GEDNET (ASTM D4439) AND GEGRID SHALL BE TENSAR GEO-GRID BX-4100, OR APPROVED EQUAL. 3. M-NCPPC URBAN FORESTER/INSPECTOR MUST APPROVE TREE PROTECTION FENCE FIELD LAYOUT. 4. M-NCPPC URBAN FORESTER SHALL BE NOTIFIED TO INSPECT AND CERTIFY INSTALLATION OF ABOVE GRADE ASPHALT TRAIL IN CRZ. 5. REFER TO SPECIFICATION SECTION 721-TREE PRESERVATION FOR ADDITIONAL INFORMATION. 6. REFER TO DETAIL 313 FOR CROSS SLOPE INFORMATION.

THE MARYLAND-NATIONAL CAPITAL PARK AND PLANNING COMMISSION Department of Parks, Montgomery County, Maryland

Table with project details: PARK DEVELOPMENT DIVISION, ABOVE GRADE BRICK TRAIL, REVISED DATE, STANDARD NO. 320.

SPECIMEN, CHAMPION AND HISTORIC TREE TABLE

Table with columns: NO., COMMON NAME, SCIENTIFIC NAME, D.B.H (INCHES), CRITICAL ROOT ZONE (SQ. FT.), CONDITION RATING, CONDITION COMMENTS. Lists various tree specimens with their details.

Table with columns: COMMON NAME, SCIENTIFIC NAME, D.B.H (INCHES), CRITICAL ROOT ZONE (SQ. FT.), CONDITION RATING, CONDITION COMMENTS. Continuation of tree specimen table.

\* BOLD DENOTES SPECIMEN TREE SHADDED TEXT DENOTES TREE TO BE REMOVED

TREE IDENTIFICATION, CONDITIONS AND RETENTION POTENTIAL:

NOTE 1: TREE SPECIES NAMED REPRESENT THE PROFESSIONAL JUDGMENT OF THE PREPARER OR DETERMINATION BY THE MONTGOMERY COUNTY FORESTER... NOTE 2: NO WARRANTY, EXPRESSED OR IMPLIED, CAN BE MADE WITH RESPECT TO TREE SAFETY, FITNESS OR SURVIVAL...

THIS PLAN IS FOR TREE PROTECTION/ FOREST CONSERVATION PLAN PURPOSES ONLY

A. MORTON THOMAS AND ASSOCIATES, INC. Designer's Name, Address, City/State/Zip, Telephone Number

DESIGN table with columns: Role (Landscape Architect, Architect, Engineer, Drawn by), Date, Checked By.

REVIEW AND APPROVAL table with columns: Role (Project Manager, Construction Manager, Park Manager), Date.



The Maryland-National Capital Park and Planning Commission Montgomery County Department of Parks 9500 Brunnet Avenue Silver Spring, Maryland 20901 (301) 495-2535

ISSUED FOR PROCUREMENT ON table with columns: Rev. No., Date, Description.

REVISIONS table with columns: Rev. No., Date, Description.

NATURAL RESOURCE INVENTORY TREE PROTECTION DETAILS WESTERN GROVE PARK 5409 Grove Street, Chevy Chase, MD 20815 SCALE: NTS Liber 21733 24390 Folio 285 147

DWG. # NR103

Lea Landscape Architecture LLC 12750 Twinbrook Parkway, Washington, DC 20003 Marsha Lea P.E., LEED AP FASLA, LEED AP LANDSCAPE ARCHITECT A. Morton Thomas & Assoc., Inc. 12750 Twinbrook Parkway, Rockville, MD 20852 301.881.2195

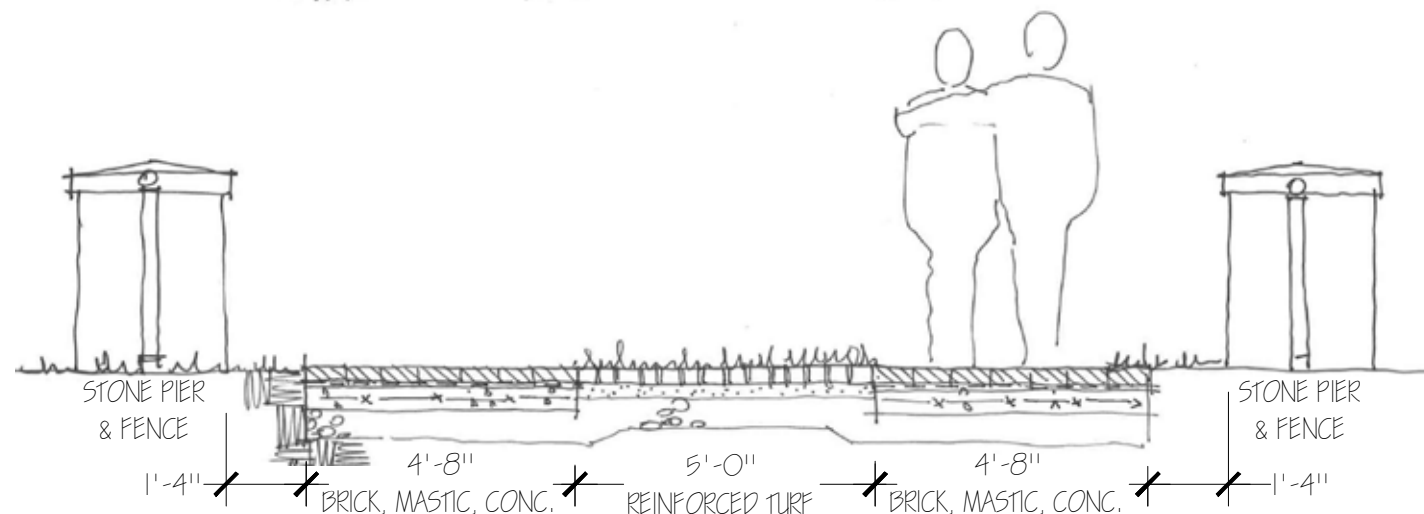
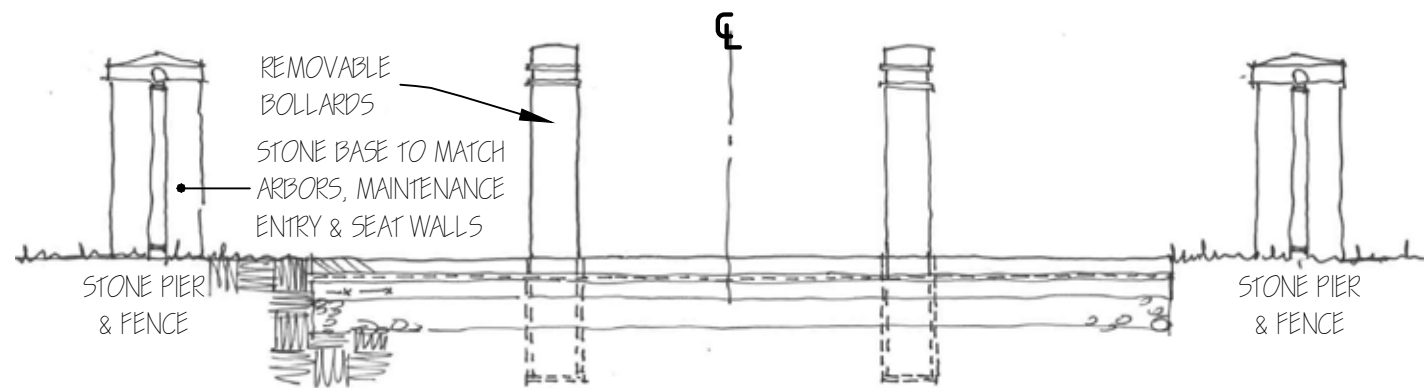
FINAL SCANNED:

PLAN SCANNED:

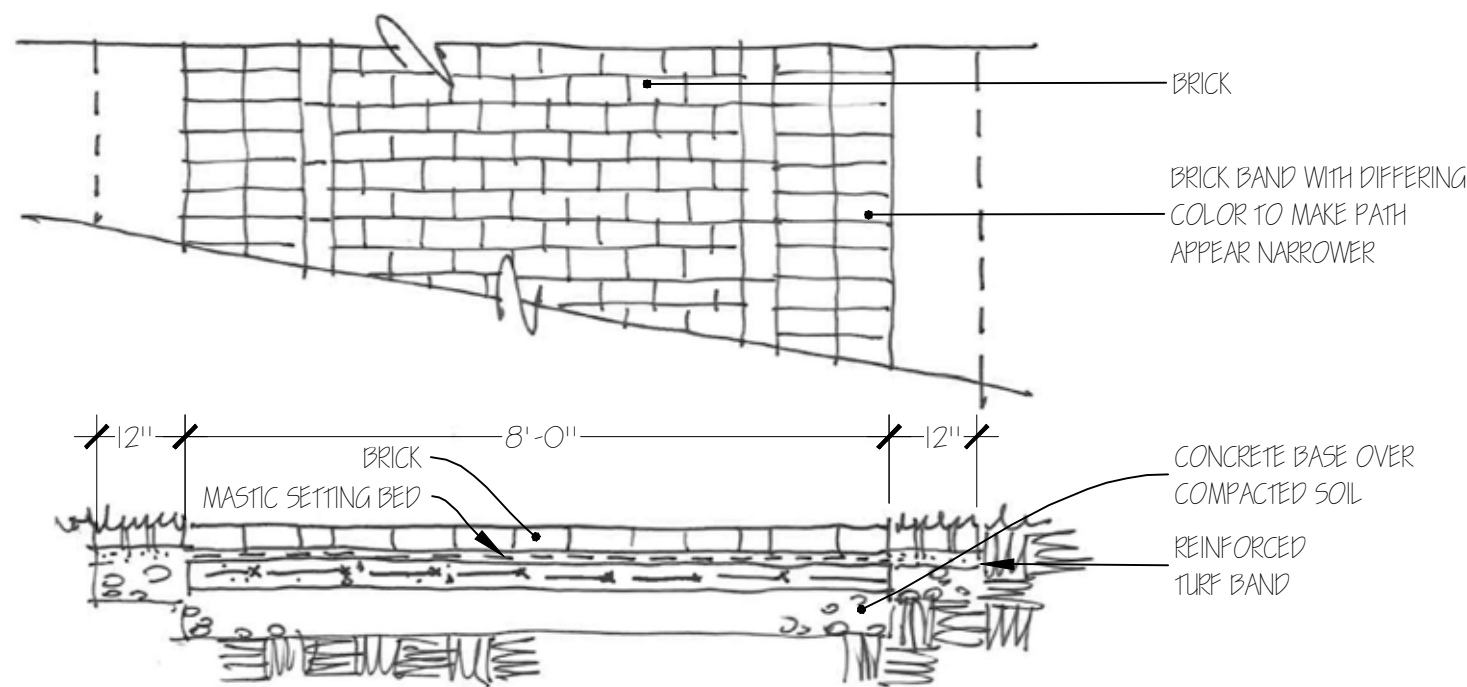
PARK CODE: C10

Plotted By: Weir, Matthew, 9/6/2013 2:59 PM, -----

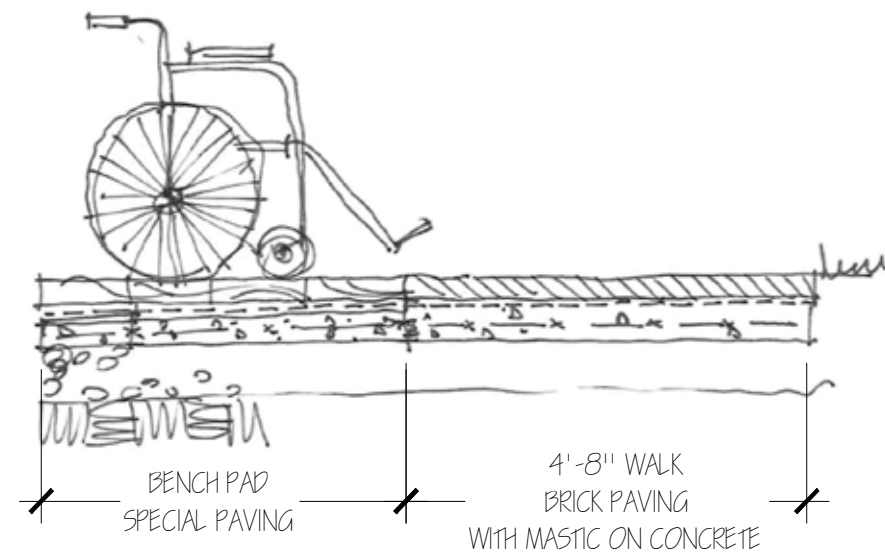
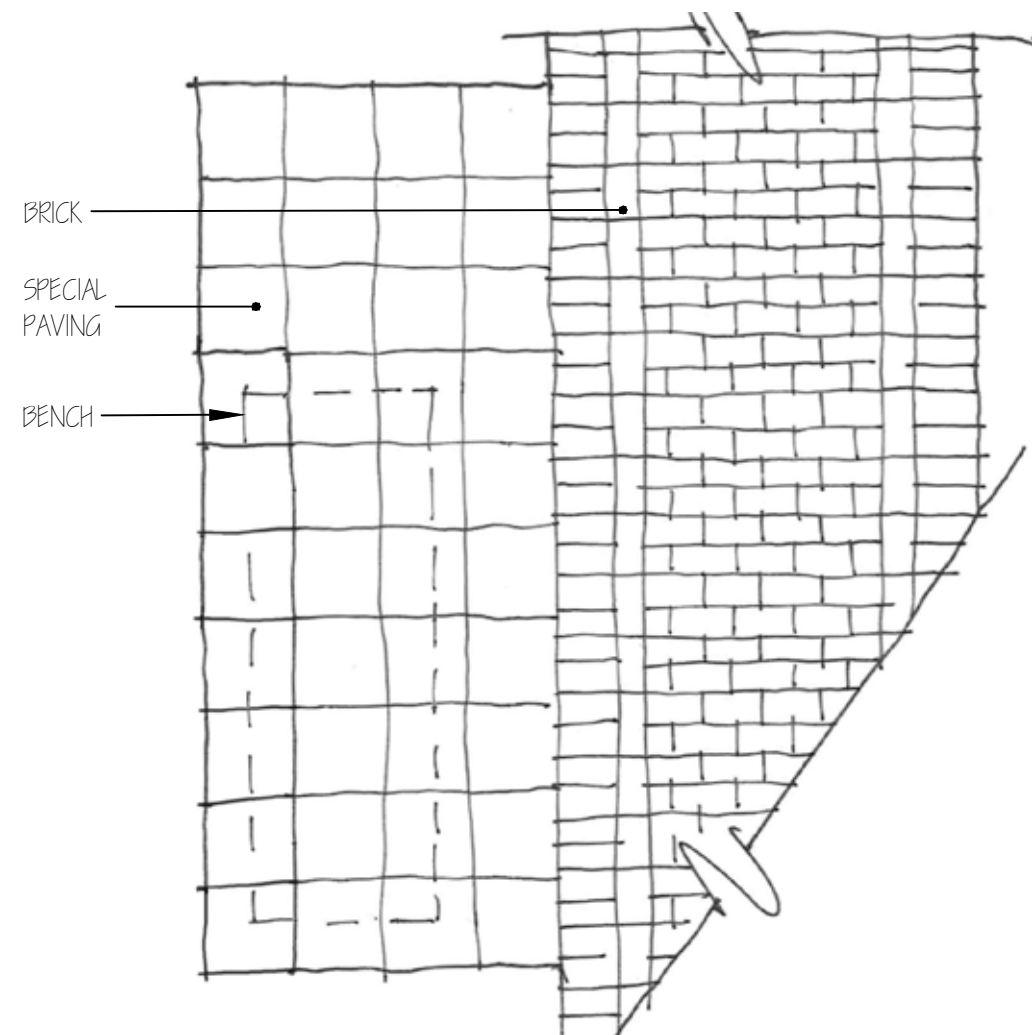
X:\Rockville\113-339-001 - Chevy Chase Village Chevy\05-CA0\261\BIT Site Details and Precedents.dwg 1 Pathway Construction



### SECTION THROUGH MAINTENANCE ACCESS



### MAIN PEDESTRIAN WALKWAY



### WOODLAND WALKWAY

A. MORTON THOMAS AND ASSOCIATES, INC.

Designer's Name	Landscape Architect		Date	Checked By:
Address	Architect		Date	Checked By:
City/State/Zip	Engineer		Date	Checked By:
Telephone Number	Drawn by		Date	Checked By:

DESIGN		



The Maryland-National Capital  
Park and Planning Commission  
Montgomery County Department of Parks  
9500 Brunnett Avenue  
Silver Spring, Maryland 20901  
(301) 495-2535

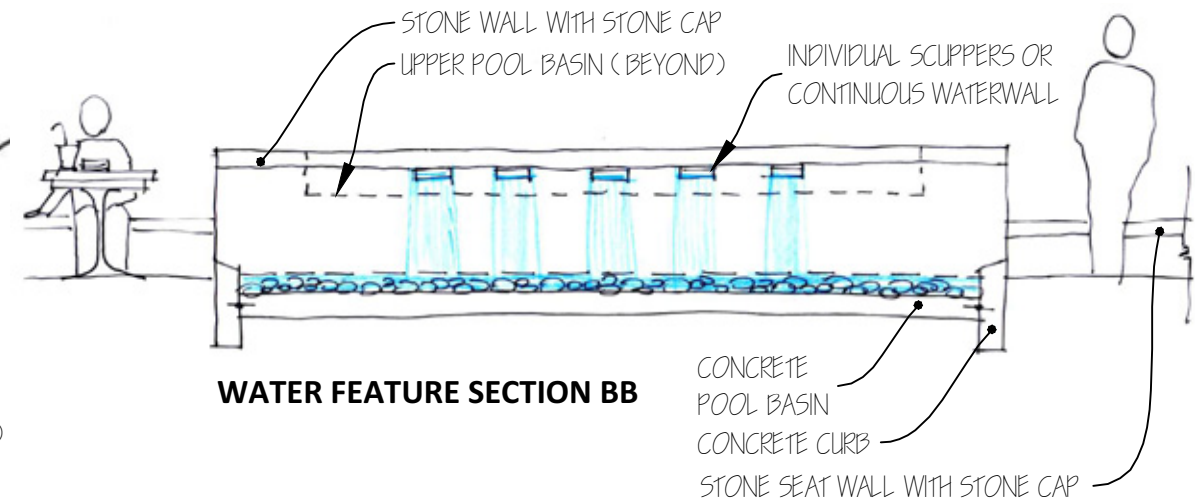
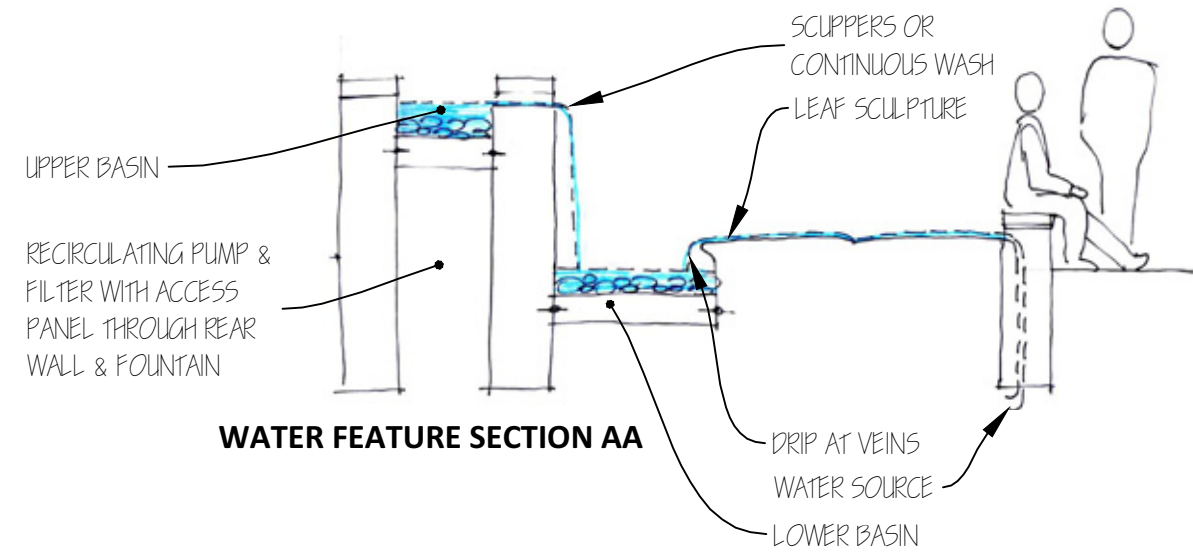
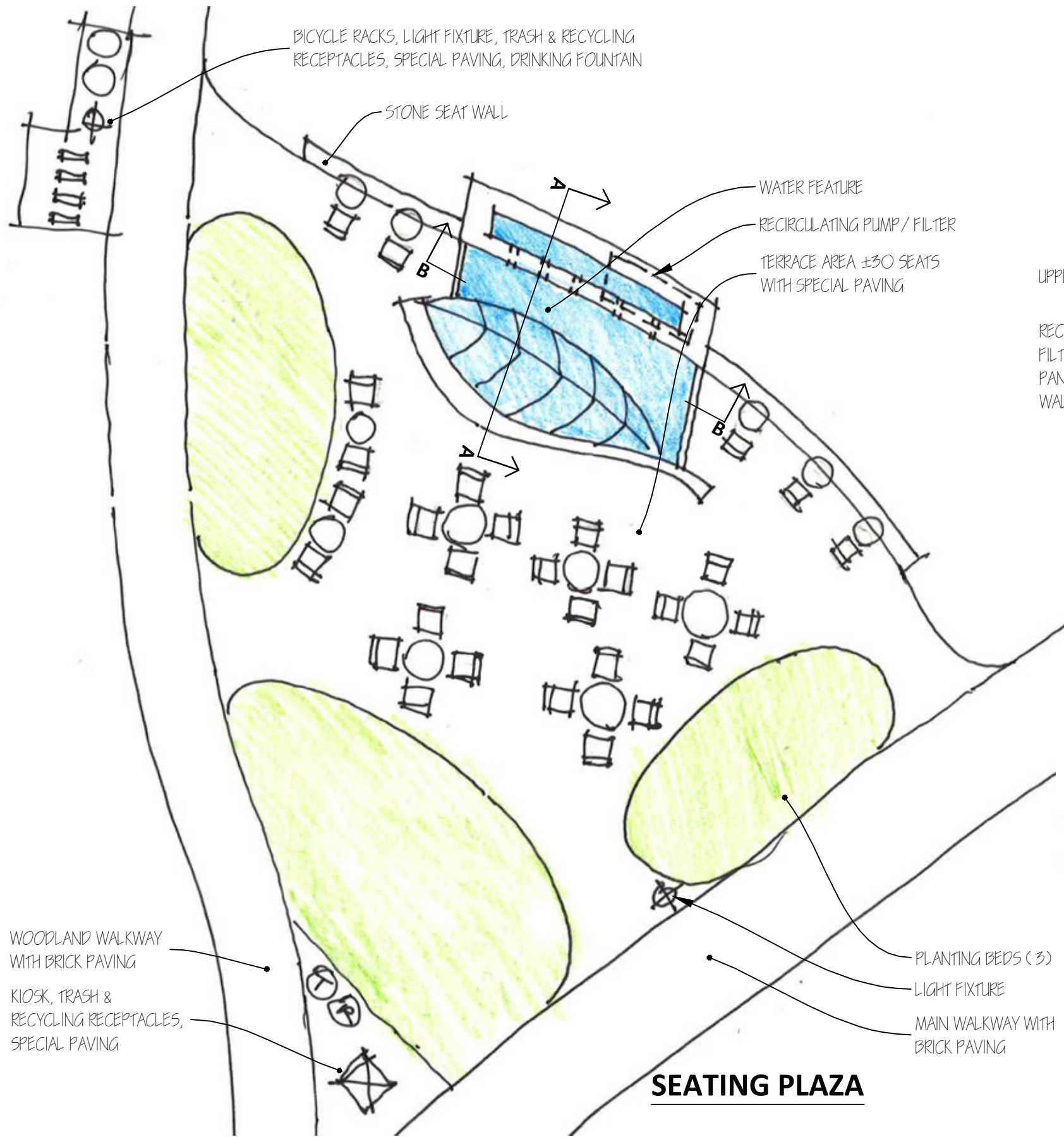
REVIEW AND APPROVAL	
Project Manager	Date
Construction Manager	Date
Park Manager	Date

ISSUED FOR PROCUREMENT ON		
REVISIONS		
Rev. No.	Date	Description

**SITE DETAILS & PRECEDENTS  
PATHWAY CONSTRUCTION**  
WESTERN GROVE PARK  
5409 Grove Street, Chevy Chase, MD 20815  
SCALE: VARIES Liber 21733 Folio 285  
24390 147

DWG. #

A. Morton Thomas & Assoc. Inc.  
12750 Twinbrook Parkway,  
Rockville, MD 20852  
301.881.2345  
Marsha Lea  
FASLA, LEED AP  
LANDSCAPE ARCHITECT  
Lea Landscape Architecture LLC  
123 North Carolina Avenue, SE  
Washington, DC 20003  
202.724.9331



WOODLAND WALKWAY WITH BRICK PAVING  
 KIOSK, TRASH & RECYCLING RECEPTACLES, SPECIAL PAVING

**SEATING PLAZA**

A. MORTON THOMAS AND ASSOCIATES, INC.		
Designer's Name		
12750 Twinbrook Parkway		
Address		
Rockville, MD 20852		
City/State/Zip		
301-881-2545		
Telephone Number		

DESIGN		
Landscape Architect	Date	Checked By:
Architect	Date	Checked By:
Engineer	Date	Checked By:
Drawn by	Date	Checked By:



The Maryland-National Capital  
 Park and Planning Commission  
 Montgomery County Department of Parks  
 9500 Brunnet Avenue  
 Silver Spring, Maryland 20901  
 (301) 495-2535

REVIEW AND APPROVAL	
Project Manager	Date
Construction Manager	Date
Park Manager	Date

ISSUED FOR PROCUREMENT ON		
REVISIONS		
Rev. No.	Date	Description

**SITE DETAILS & PRECEDENTS**  
**SEATING PLAZA**  
 WESTERN GROVE PARK  
 5409 Grove Street, Chevy Chase, MD 20815  
 SCALE: VARIES Liber 21733 285  
 24390 Folio 147

DWG. #

X:\Rockville\113-339.001 - Chevy Chase Village Chevy\05-CAD\XHBIT Site Details and Precedents.dwg 3 Furnishings and Lighting Plotted By: Weir, Matthew, 9/9/2013 11:29 AM, PARK CODE: C10 PLAN SCANNED: FINAL SCANNED:

### FENCE OPTIONS ALONG WESTERN AVENUE



### BICYCLE RACK OPTIONS



### TRASH & RECYCLING RECEPTACLES




### MOVABLE TABLES & CHAIRS OPTIONS AT SEATING PLAZA




### BENCHES ALONG WOODLAND WALKWAY & MAIN PATH



### LIGHTING - WASHINGTON GLOBE STYLE



A. MORTON THOMAS AND ASSOCIATES, INC.		
Designer's Name	12750 Twinbrook Parkway	
Address	Rockville, MD 20852	
City/State/Zip	301-881-2545	
Telephone Number		
DESIGN		
Landscape Architect	Date	Checked By:
Architect	Date	Checked By:
Engineer	Date	Checked By:
Drawn by	Date	Checked By:



The Maryland-National Capital  
Park and Planning Commission  
Montgomery County Department of Parks  
9500 Brunnett Avenue  
Silver Spring, Maryland 20901  
(301) 495-2535

REVIEW AND APPROVAL		ISSUED FOR PROCUREMENT ON	
Project Manager	Date	Rev. No.	Date
Construction Manager	Date		
Park Manager	Date		

**SITE DETAILS & PRECEDENTS  
FURNISHINGS & LIGHTING**

WESTERN GROVE PARK  
5409 Grove Street, Chevy Chase, MD 20815

SCALE: VARIES      Liber 21733 285  
                                24390      Folio 147

DWG. #

**AMT**  
 A. Morton Thomas & Assoc., Inc.  
 12750 Twinbrook Parkway,  
 Rockville, MD 20852  
 301.881.2545  
**Marsha Lea**  
 FASLA, LEED AP  
 LANDSCAPE ARCHITECT  
 Lea Landscape Architecture LLC  
 123 North Carolina Avenue, SE  
 Washington, DC 20003  
 202.724.9331

FINAL SCANNED:

PLAN SCANNED:

C10

PARK CODE: C10

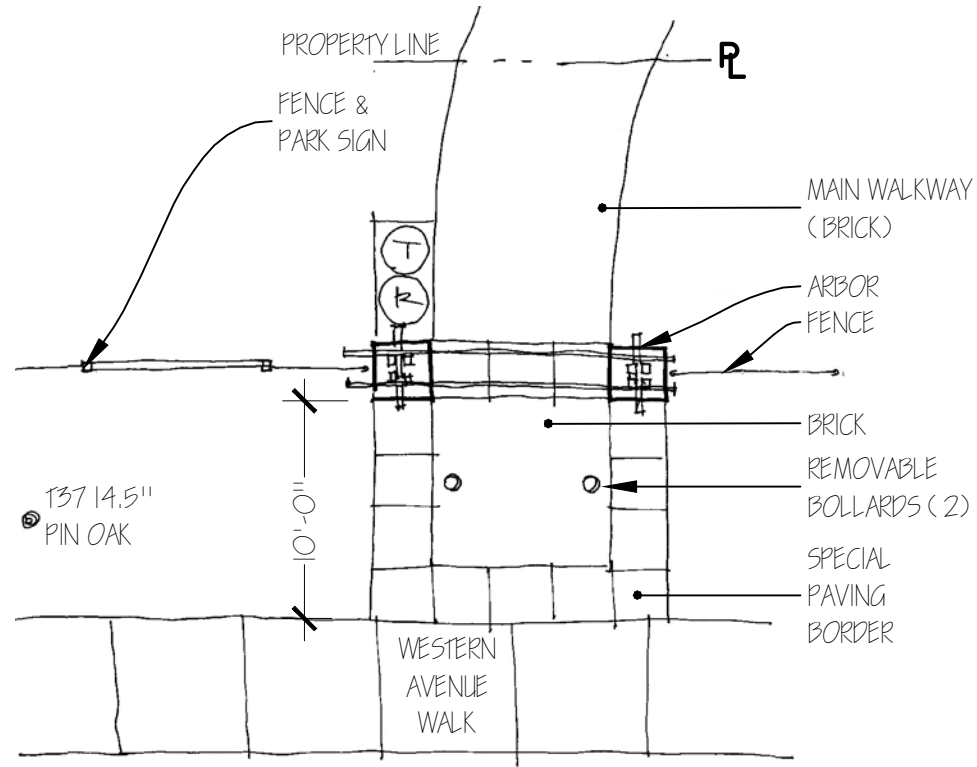
Printed By: Weir, Matthew, 9/9/2013 11:28 AM

4 Arbors Access and Materials

Site Details and Precedents.dwg

Chevy Chase Village Chevy\05-CAD\XCHIBIT


Rockville\113-339-001



### WESTERN AVENUE ENTRANCE



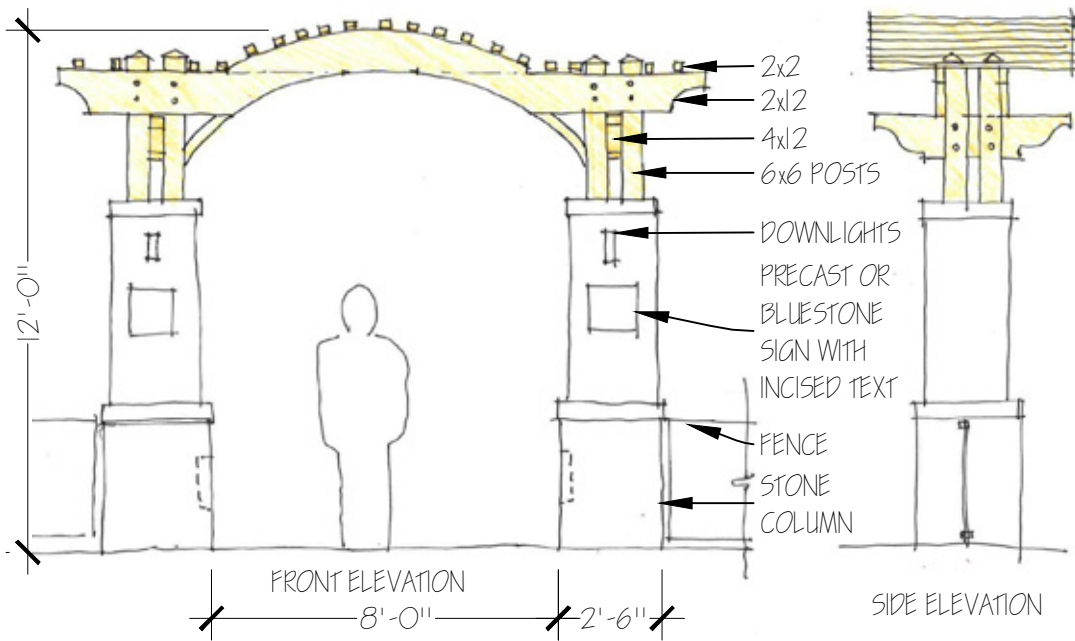
REMOVABLE BOLLARD



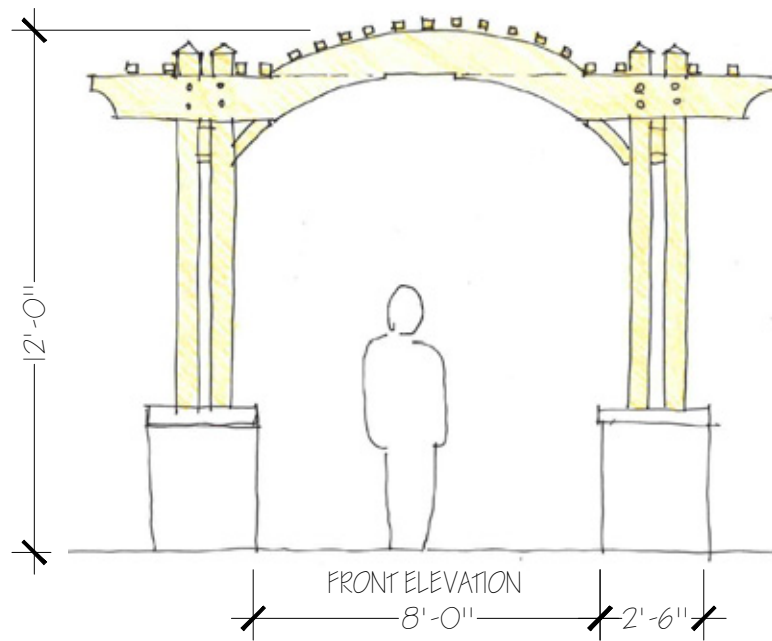
SEAT WALL & STONEWORK



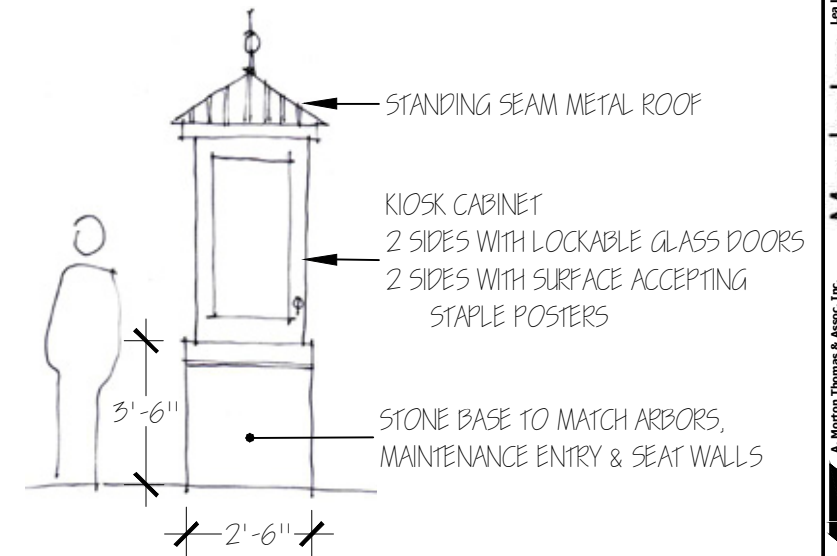
ENGINEERED WOOD FIBER



### WESTERN AVENUE ARBOR



### GROVE STREET ARBOR



### INFORMATION KIOSK

A. MORTON THOMAS AND ASSOCIATES, INC.		
Designer's Name		
12750 Twinbrook Parkway		
Address		
Rockville, MD 20852		
City/State/Zip		
301-881-2545		
Telephone Number		

DESIGN		
Landscape Architect	Date	Checked By:
Architect	Date	Checked By:
Engineer	Date	Checked By:
Drawn by	Date	Checked By:



The Maryland-National Capital  
Park and Planning Commission  
Montgomery County Department of Parks  
9500 Brunnett Avenue  
Silver Spring, Maryland 20901  
(301) 495-2535

REVIEW AND APPROVAL	
Project Manager	Date
Construction Manager	Date
Park Manager	Date

ISSUED FOR PROCUREMENT ON		
REVISIONS		
Rev. No.	Date	Description

### SITE DETAILS & PRECEDENTS ARBORS, ACCESS & MATERIALS


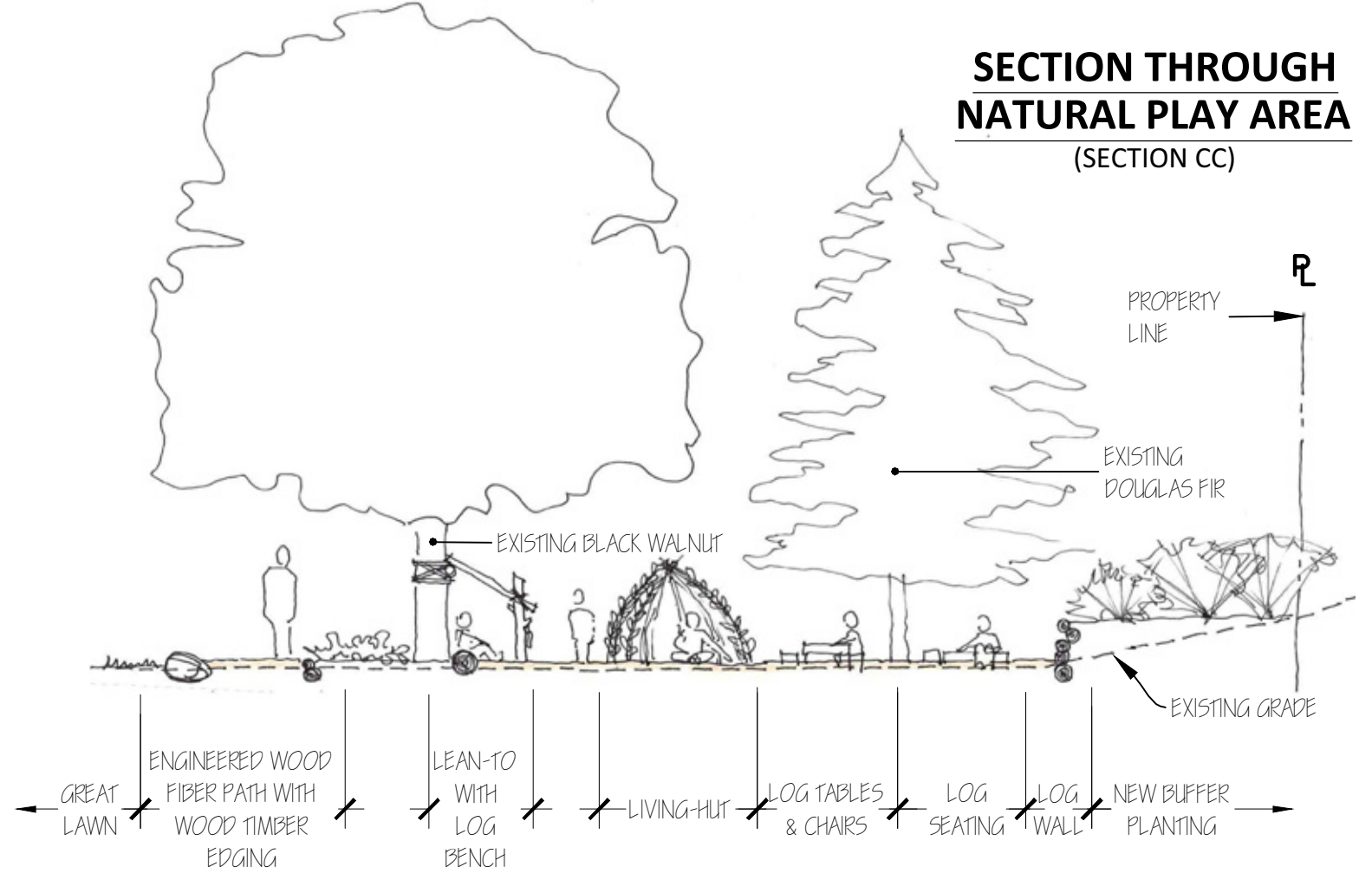
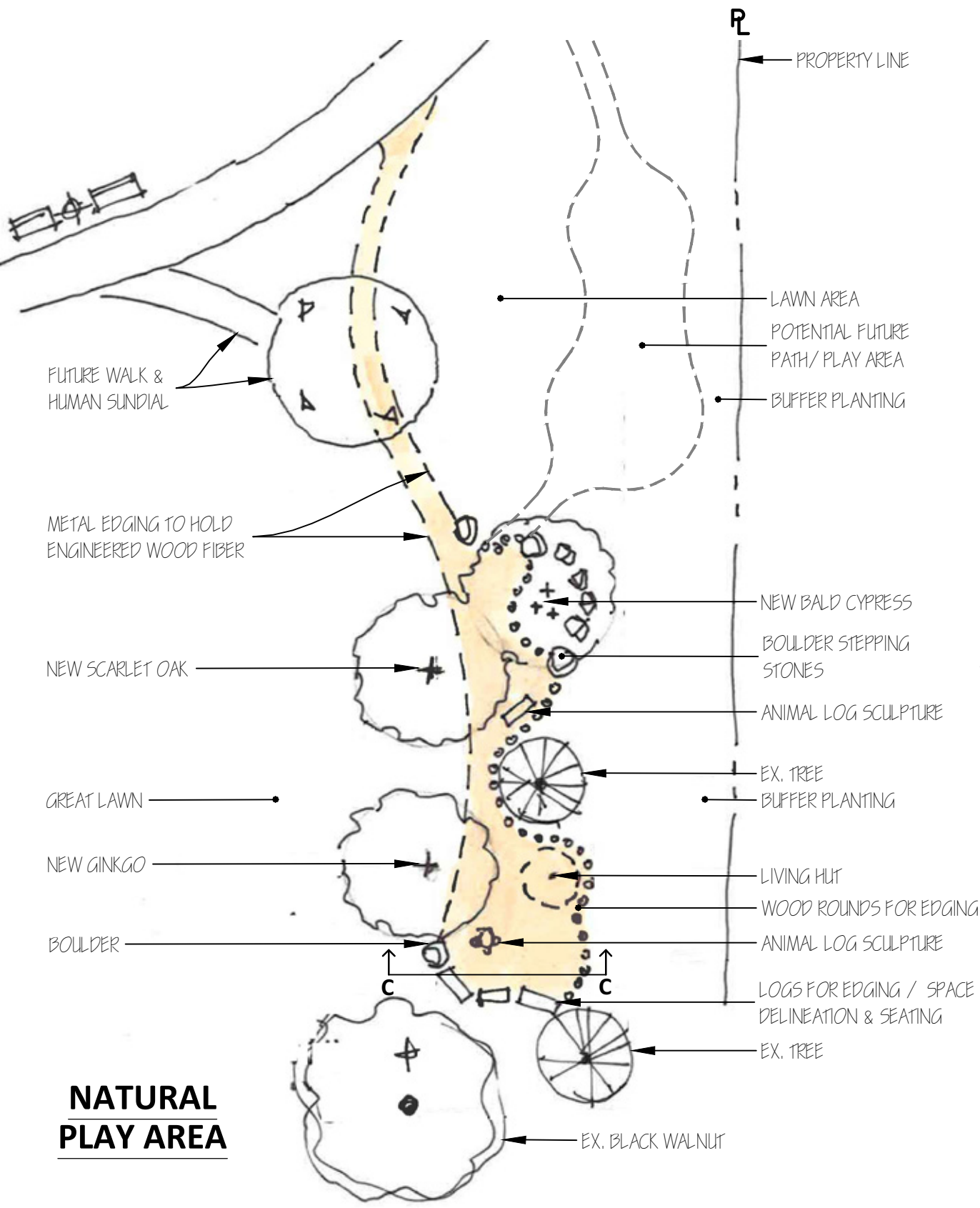
WESTERN GROVE PARK  
5409 Grove Street, Chevy Chase, MD 20815  
SCALE: VARIES Liber 21733 Folio 285  
24390 147

DWG. #

A. Morton Thomas & Assoc., Inc.  
12750 Twinbrook Parkway,  
Rockville, MD 20852  
301.881.2545  
AMT

Len Landscape Architecture LLC  
123 North Carolina Avenue, SE  
Washington, DC 20003  
Marsha Lea  
FASLA, LEED AP  
LANDSCAPE ARCHITECT  
202.724.9331

# NATURAL PLAY AREA



A. MORTON THOMAS AND ASSOCIATES, INC.		
Designer's Name	Landscape Architect	Date
Address	Architect	Date
City/State/Zip	Engineer	Date
Telephone Number	Drawn by	Date

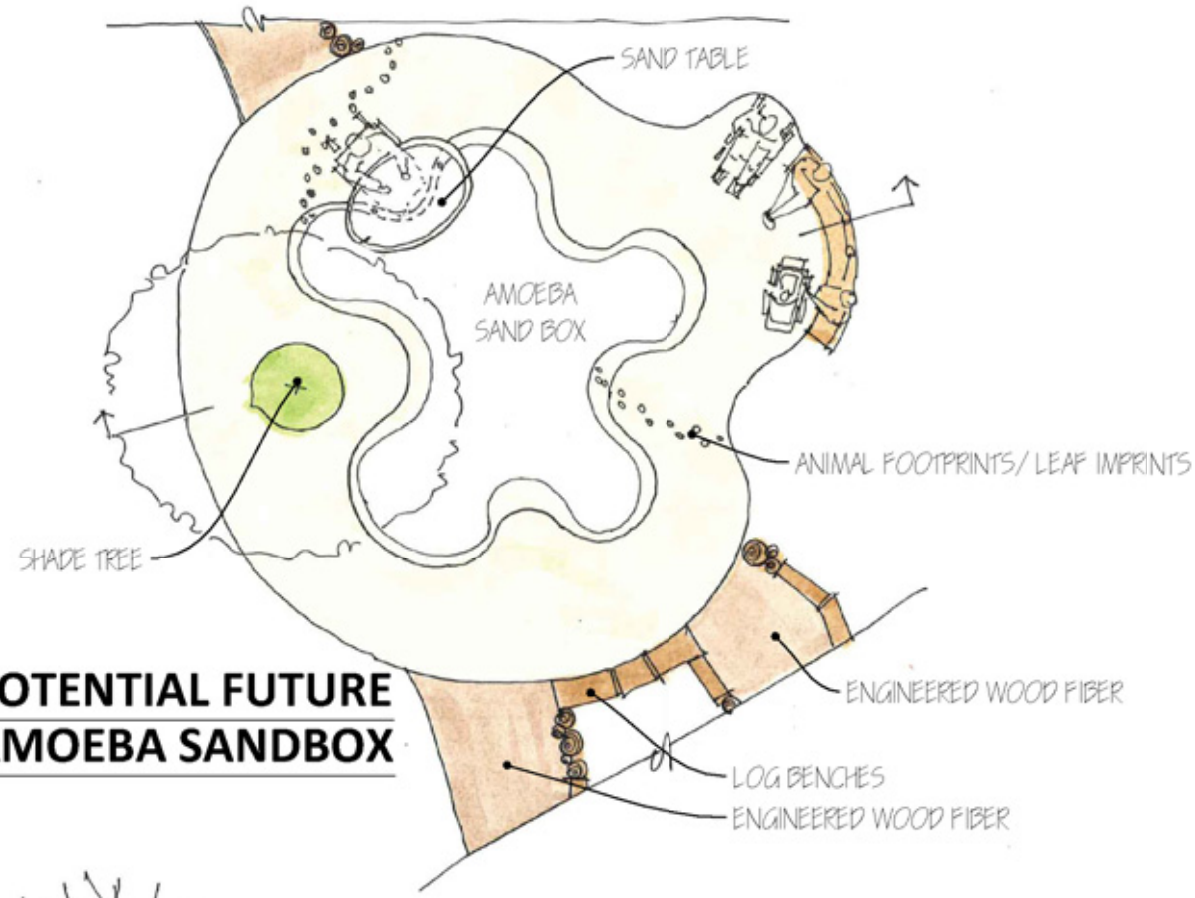
**The Maryland-National Capital Park and Planning Commission**  
 Montgomery County Department of Parks  
 9500 Brunett Avenue  
 Silver Spring, Maryland 20901  
 (301) 495-2535

REVIEW AND APPROVAL	
Project Manager	Date
Construction Manager	Date
Park Manager	Date

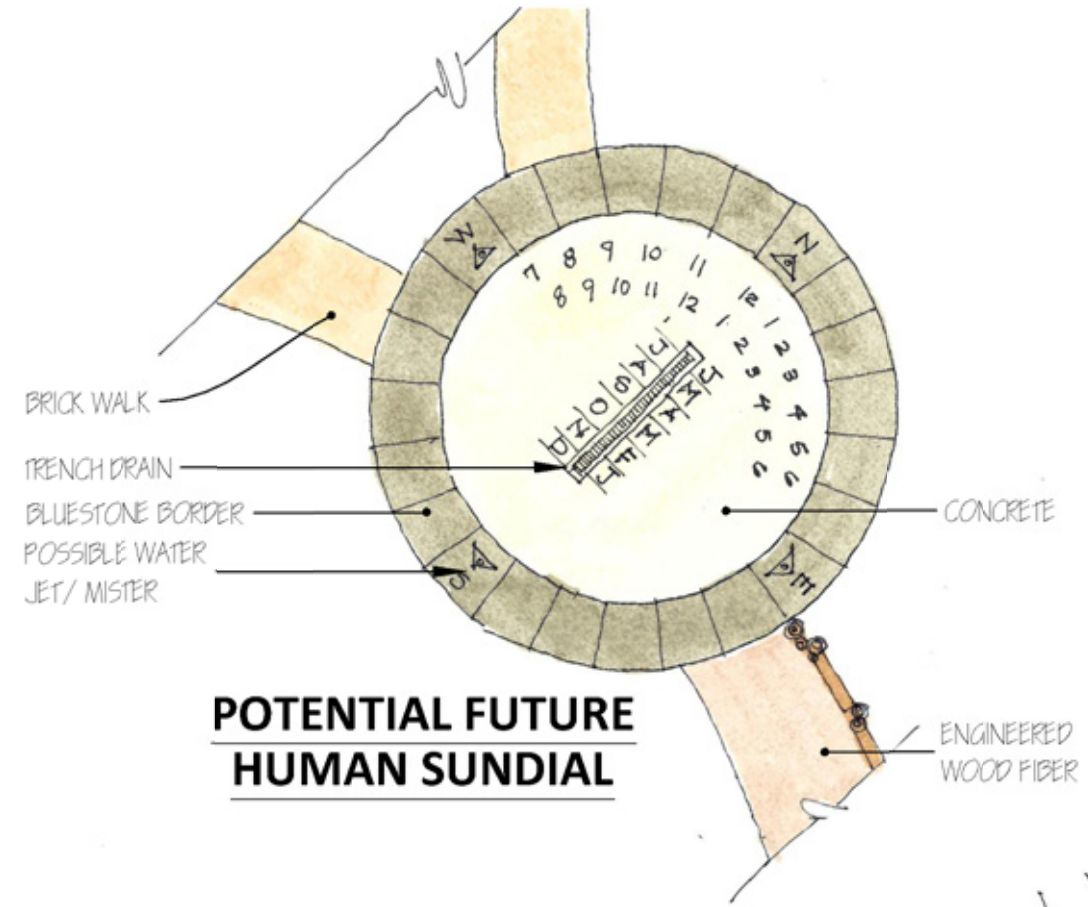
ISSUED FOR PROCUREMENT ON		
REVISIONS		
Rev. No.	Date	Description

**SITE DETAILS & PRECEDENTS**  
**NATURAL PLAY AREA**  
 WESTERN GROVE PARK  
 5409 Grove Street, Chevy Chase, MD 20815  
 SCALE: VARIES      Liber 21733      Folio 285  
   24390                      147

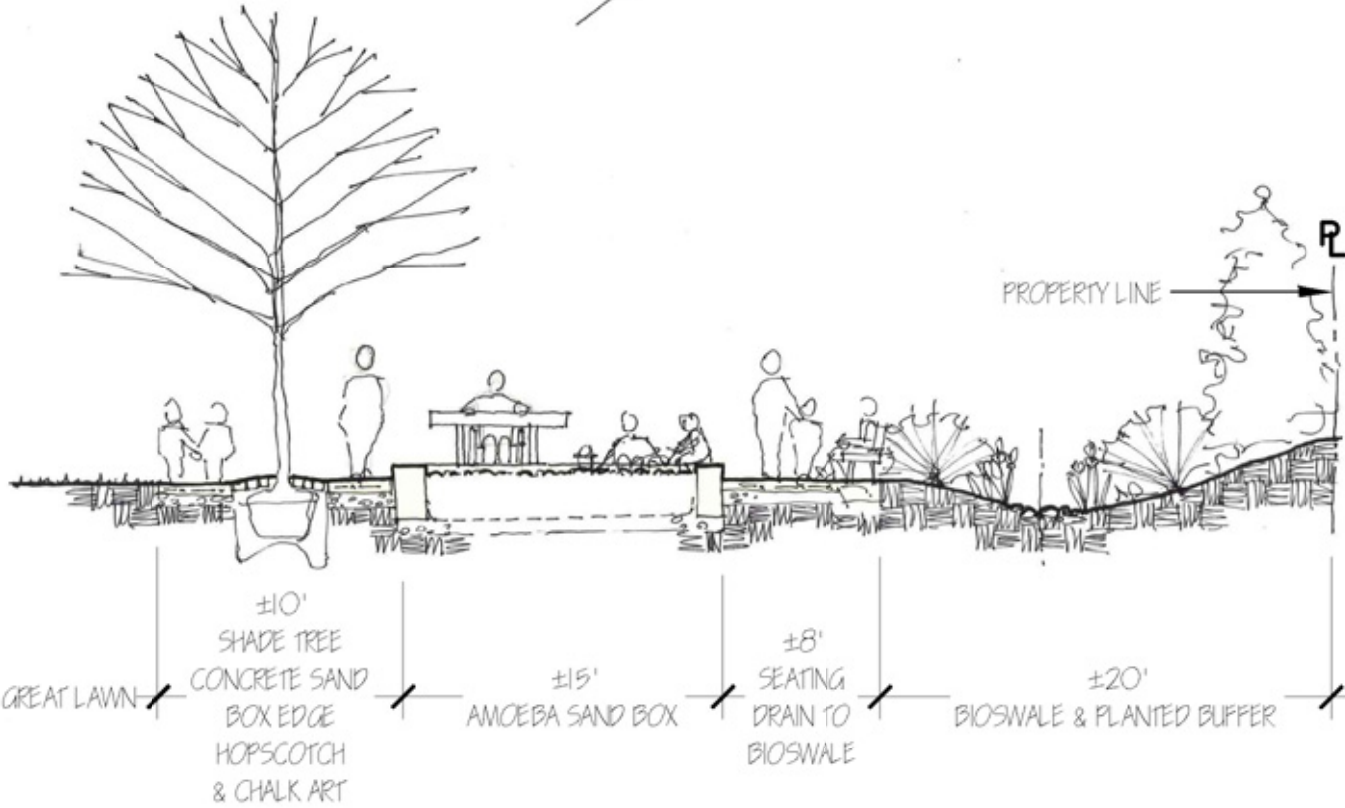




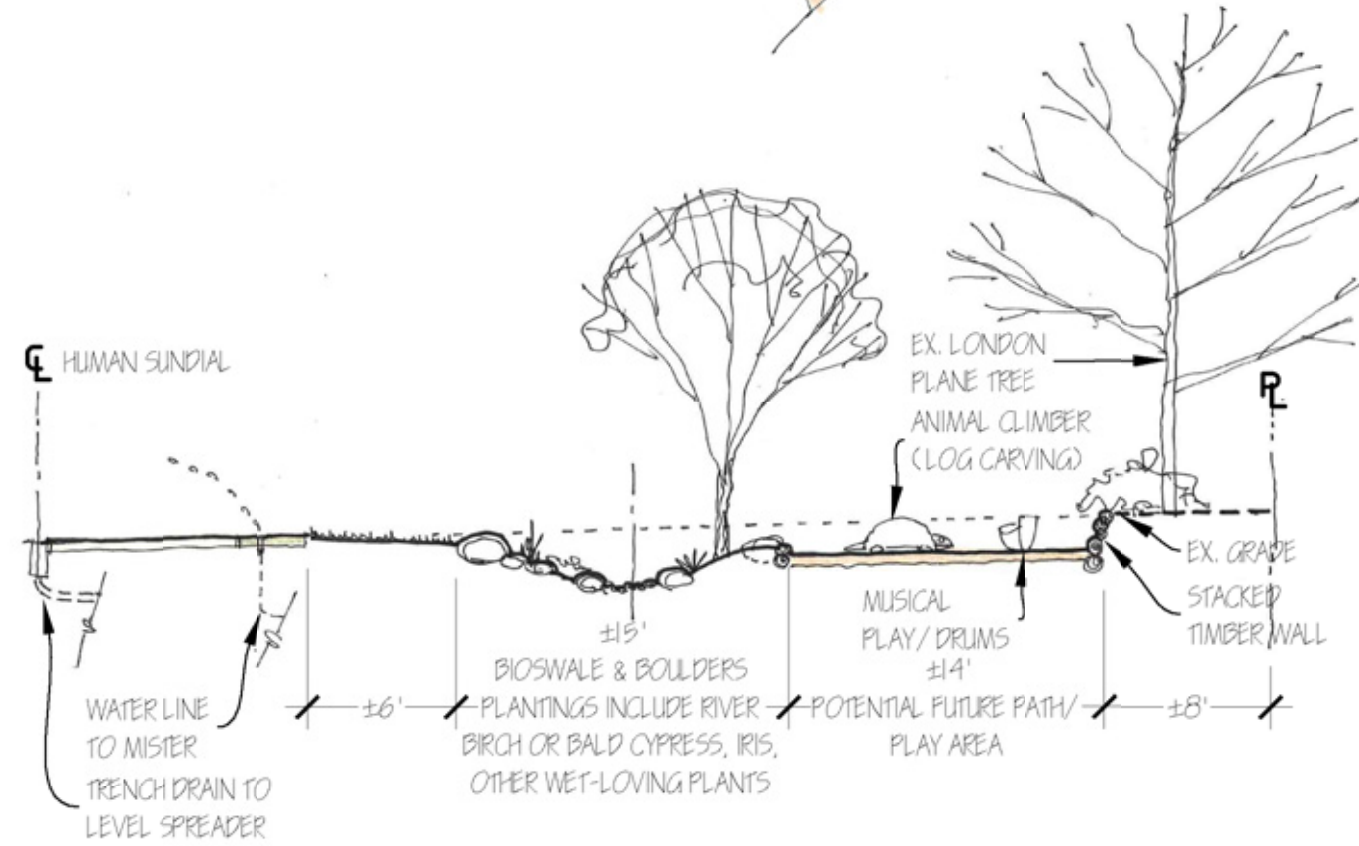
**POTENTIAL FUTURE AMOEBIA SANDBOX**



**POTENTIAL FUTURE HUMAN SUNDIAL**



**SECTION THROUGH FUTURE SANDBOX**



**SECTION THROUGH SUNDIAL & FUTURE PATH/PLAY AREA**

A. MORTON THOMAS AND ASSOCIATES, INC.		DESIGN	
Designer's Name	12750 Twinbrook Parkway	Landscape Architect	Date
Address	Rockville, MD 20852	Architect	Date
City/State/Zip	301-881-2545	Engineer	Date
Telephone Number		Drawn by	Date
		Checked By	Date

The Maryland-National Capital Park and Planning Commission  
 Montgomery County Department of Parks  
 9500 Brunnett Avenue  
 Silver Spring, Maryland 20901  
 (301) 495-2535

REVIEW AND APPROVAL		ISSUED FOR PROCUREMENT ON	
Project Manager	Date	Rev. No.	Date
Construction Manager	Date	Description	
Park Manager	Date		

**SITE DETAILS & PRECEDENTS**  
**NATURAL PLAY AREA STUDIES**  
 WESTERN GROVE PARK  
 5409 Grove Street, Chevy Chase, MD 20815  
 SCALE: VARIES  
 Liber 21793 24390  
 Folio 285 147

DWG. #

### EXISTING LANDSCAPE



T31 - *Quercus phellos* (Willow Oak) 32"



T13 - *Cedrus deodara* (Deodar cedar) 25.5"



### SUGGESTED PLANT MATERIALS


#### SHADE TREES

BOTANICAL NAME	COMMON NAME
<i>Acer Rubrum</i> "October Glory"	October Glory Red Maple
<i>Betula nigra</i> "Heritage"	Heritage River Birch
<i>Ginkgo biloba</i>	Maidenhair Tree
<i>Liquidambar styraciflua</i>	Sweetgum
<i>Nyssa sylvatica</i>	Black Gum/Tupelo
<i>Platanus acerfolia</i> "Bloodgood"	Bloodgood London Plane
<i>Quercus coccinea</i>	Scarlet Oak
<i>Quercus prinus</i>	Chestnut Oak

#### ORNAMENTAL TREES

BOTANICAL NAME	COMMON NAME
<i>Amelanchier arborea</i> (and cv.'s)*	Downy Serviceberry
<i>Amelanchier laevis</i> (and cv.'s)	Allgheny Serviceberry
<i>Carpinus caroliniana</i> (and cv.)	Musclewood
<i>Cercis canadensis</i>	Eastern Redbud
<i>Chionanthus virginicus</i> (and cv.)*	White Fringetree
<i>Cornus hybrids</i> Rutgers and Rutban	
<i>Cornus kousa</i>	Kousa Dogwood
<i>Halesia carolina</i>	Carolina silverbell
<i>Lagerstroemia indica</i>	Crape-myrtle
<i>Magnolia virginiana</i>	Sweetbay Magnolia
<i>Oxydendrum arboreum</i>	Sourwood
<i>Prunus serrulata</i>	Japanese Cherry
<i>Prunus x Yedoensis</i>	Yoshino Cherry
<i>Prunus subhirtella</i> "Autumnalis"	Higan Cherry
<i>Taxodium distichum</i> 'Minaret'	Minaret Bald Cypress

### PLANT MATERIAL IMAGES



*Nyssa sylvatica*  
Black gum



*Ginkgo biloba*  
Ginkgo



*Quercus coccinea*  
Scarlet oak



*Taxodium distichum*  
Bald cypress



*Platanus x acerifolia*  
London plane tree



*Betula nigra*  
River birch



*Kornus kousa*  
Kousa dogwood



*Carpinus caroliniana*  
Musclewood

FINAL SCANNED:

PLAN SCANNED:

PARK CODE: C10

Plotted By: Weir, Matthew, 9/5/2013

X:\Rockville\113-339-001 - Chevy Chase Village Chevy\05-CAD\XHIT\Site Details and Precedents\design 7 Arboretum-Themed Planting Design.dwg 2:55 PM, 9/5/2013

A. MORTON THOMAS AND ASSOCIATES, INC.		
Designer's Name		
12750 Twinbrook Parkway	Landscape Architect	Date
Address	Architect	Date
Rockville, MD 20852	Engineer	Date
City/State/Zip	Checked By:	
301-881-2545	Checked By:	
Telephone Number	Drawn by	Date
	Checked By:	



The Maryland-National Capital  
Park and Planning Commission  
Montgomery County Department of Parks  
9500 Brunett Avenue  
Silver Spring, Maryland 20901  
(301) 495-2535

REVIEW AND APPROVAL	
Project Manager	Date
Construction Manager	Date
Park Manager	Date

ISSUED FOR PROCUREMENT ON		
REVISIONS		
Rev. No.	Date	Description

**SITE DETAILS & PRECEDENTS**  
**Arboretum-Themed Planting Design**  
WESTERN GROVE PARK  
5409 Grove Street, Chevy Chase, MD 20815  
SCALE: VARIES     Liber 21733     Folio 285  
    24390             147

DWG. #

**AMT**  
 A. Morton Thomas & Assoc., Inc.  
 12750 Twinbrook Parkway,  
 Rockville, MD 20852  
 301.881.2545  
 Len Landscape Architecture LLC  
 123 North Carolina Avenue, SE  
 Washington, DC 20003  
 202.724.9331  
**Marsha Lea**  
 FASLA, LEED AP  
 LANDSCAPE ARCHITECT

# SUGGESTED PLANT MATERIALS

# PLANT MATERIAL IMAGES

## SHRUBS

BOTANICAL NAME	COMMON NAME
Cephalanthus occidentalis	Buttonbush
Cornus sanguinea	Redtwig Dogwood
Cornus sanguinea 'Arctic Sun'	Dwarf Redtwig Dogwood
Ilex verticillata 'Red Sprite'	Dwarf Winterberry
Ilex verticillata 'Sparkleberry'	Sparkleberry Winterberry
Ilex verticillata 'Jim Dandy'	Jim Dandy Winterberry
Itea virginica "Little Henry"	Little Henry Virginia Sweetspire
Itea virginica "Henry Garnet"	Henry Garnet Virginia Sweetspire
Hamamelis virginiana	Common Witchhazel
Lindera benzoin	Spice Bush
Rhus aromatica (and cv.'s)*	Fragrant Sumac
Rhododendron obtusum "Kurume"	Kurume Azalea
Rhododendron carolinianum	
Rhododendron catawbiense	
Viburnum dentatum	Arrowwood Viburnum
Viburnum lentago	Nannyberry

## VINES

BOTANICAL NAME	COMMON NAME
Campsis radicans	Trumpet Creeper
Gelsemium semipervirens	Carolina Jessamine
Parthenocissus quinquefolia	Virginia Creeper

## HERBACEOUS PERENNIALS & ORNAMENTAL GRASSES

BOTANICAL NAME	COMMON NAME
Arisaema triphyllum	Jack-in-the- pulpit
Asarum canadense	Wild ginger
Comptonia peregrina	Sweetfern
Dryopteris marginalis	Evergreen wood fern
Erythronium americanum	Trout lily
Gaultheria procumbens	Wintergreen/ teaberry
Geranium maculatum	Wood geranium
Hepatica americana	Round-lobed hepatica
Heuchera americana	Alum-root
Hypericum calycinum	St. John's Wort
Hypericum reptans	
Ilex crenata "Kingsville"	
Iris crestata	Crested iris
Iris versicolor	Blue iris
Jasminum nudiflorum	Winter Jasmine
Lobelia cardinalis	Cardinal flower
Muhlenbergia capillaris	Muhly grass
Osmunda cinnamomea	Cinnamon fern
Paxistima canbyi	Paxistima
Penstemon digitalis	Penstemon
Polystichum acrostichoides	Christmas fern
Rhus aromatica "Gro Lo"	Gro Lo Fragrant Sumac
Schizachyrium scoparium "Little Bluestem"	Little Bluestem



*Hamamelis virginiana*  
Common witchhazel



*Cornus sanguinea*  
Redtwig Dogwood



*Cephalanthus occidentalis*  
Buttonbush




*Ilex verticillata*  
Winterberry



*Itea virginica*  
Virginia sweetspire



*Rhododendron carolinianum*  
Carolina rhododendron



*Gelsemium semipervirens*  
Carolina Jessamine



*Campsis radicans*  
Trumpet Creeper



*Osmunda cinnamomea*  
Cinnamon fern



*Muhlenbergia capillaris*  
Muhly grass



*Lobelia cardinalis*  
Cardinal flower



*Iris versicolor*  
Blue iris



*Asarum canadense*  
Wild Ginger

FINAL SCANNED:

PLAN SCANNED:

PARK CODE: C10

Plotted By: Weir, Matthew, 9/5/2013

X:\Rockville\113-339-001 - Chevy Chase Village Chevy\05-CAD\XCHIBIT Site Details and Precedents.dwg & Arboretum-Themed Planting Design 2:54 PM, 9/11/2013

A. MORTON THOMAS AND ASSOCIATES, INC.		
Designer's Name		
12750 Twinbrook Parkway	Landscape Architect	Date
Address	Architect	Date
Rockville, MD 20852	Engineer	Date
City/State/Zip	Checked By:	
301-881-2545	Drawn by	Date
Telephone Number	Checked By:	

DESIGN		
	Date	Checked By:
	Date	Checked By:
	Date	Checked By:
	Date	Checked By:

	Date	Checked By:
	Date	Checked By:
	Date	Checked By:
	Date	Checked By:



The Maryland-National Capital  
Park and Planning Commission  
Montgomery County Department of Parks  
9500 Brunett Avenue  
Silver Spring, Maryland 20901  
(301) 495-2535

REVIEW AND APPROVAL	
Project Manager	Date
Construction Manager	Date
Park Manager	Date

ISSUED FOR PROCUREMENT ON		
REVISIONS		
Rev. No.	Date	Description

**SITE DETAILS & PRECEDENTS**  
**Arboretum-Themed Planting Design**  
WESTERN GROVE PARK  
5409 Grove Street, Chevy Chase, MD 20815  
SCALE: VARIES Liber 21733 Folio 285  
24390 147

DWG. #

A. Morton Thomas & Assoc., Inc.  
 12750 Twinbrook Parkway,  
 Rockville, MD 20852  
 301.881.2545  
**AMT**  
 Marsha Lea  
 FASLA, LEED AP  
 LANDSCAPE ARCHITECT  
 Len Landscape Architecture LLC  
 123 North Carolina Avenue, SE  
 Washington, DC 20003  
 202.724.9331

## **Appendix A**

# **Planning Board Approval Demolition, Site Cleanup and Interim Improvements July 3, 2008**

(This page intentionally left blank)



MCPB \_\_\_\_\_  
July 3, 2008

**MEMORANDUM**

**TO:** Montgomery County Planning Board

**VIA:** Mary Bradford, Director of Parks *M Bradford*  
Mike Riley, Deputy Director of Parks for Administration  
John Hench, Chief, Park Planning and Stewardship Division *J Hench*

**FROM:** Brenda Sandberg, Legacy Open Space Program Manager *BBS*  
Dom Quattrocchi, Legacy Open Space Senior Planner *D Quattrocchi*

**DATE:** June 26, 2008

**RE:** **Chevy Chase Open Space Urban Park: 1)** Briefing on Park Planning Process; and  
**2)** Recommendation for Demolition of Buildings, Resolution #02-01-08 of Chevy Chase Village Board of Managers

---

**Recommended Action**

**Staff recommends that the Planning Board:**

- 1) Review and comment on the proposed planning process for Chevy Chase Open Space Urban Park.** Park Planning & Stewardship Division of the Department of Parks is initiating the planning process for this important site that has recently become available for park use.
- 2) Approve demolition of the house, garage and associated paving contained within Chevy Chase Open Space to achieve the urban park goal for which the parkland was acquired through the Legacy Open Space program.** Chevy Chase Open Space was acquired in FY03 as a designated Urban Open Space within the *Legacy Open Space Functional Master Plan* (2001). A resolution passed by the Commission's partner in the acquisition, the Chevy Chase Village Board of Managers, and communication received from other civic associations strongly recommend the demolition of the buildings on the site as soon as practical (see Attachments A, B and C). Staff concurs with the Village resolution to demolish the buildings to prepare the site for the eventual construction of this new urban park.



Figure 1 - Chevy Chase Open Space Urban Park Vicinity Map

## Background

Chevy Chase Open Space Urban Park (also known as the Wohlfarth Property) was identified in the 2001 *Legacy Open Space Functional Master Plan* (LOS Plan) as one of six urban open spaces that met the Plan's criteria to be one of the "best of the best" open spaces within Montgomery County. The site was identified as a critical open space



Figure 2 – Park Locator Map

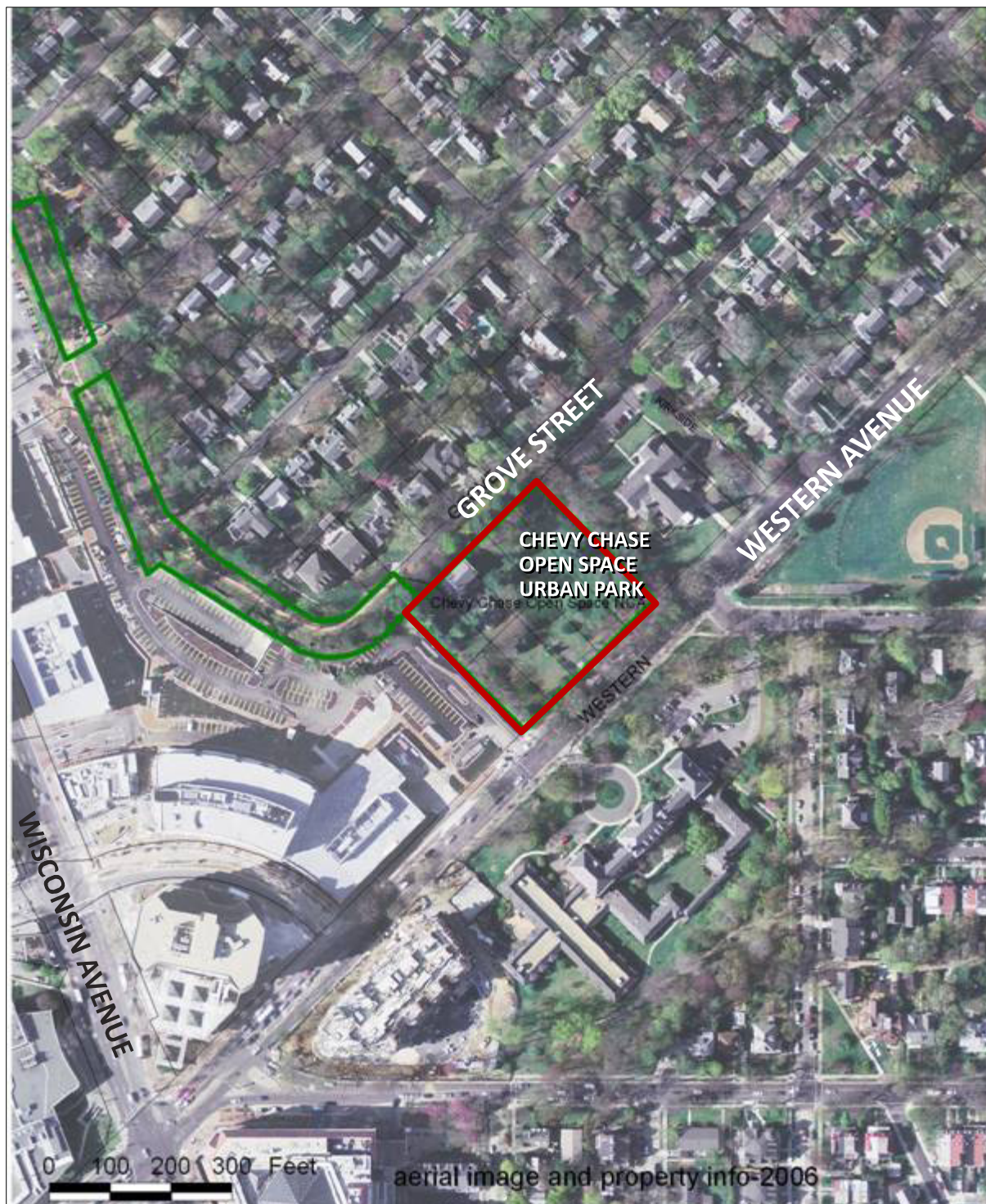
opportunity in the very dense neighborhoods next to the Friendship Heights Metro station. The goal of the Urban Open Space category within the LOS Plan is to serve the open space needs of existing neighborhoods, including spaces along major roads and highways, vacant land within existing urban neighborhoods, and important urban natural areas. The Wohlfarth property (as it is identified in the LOS Plan) was evaluated and found to be a minimally developed, relatively large parcel of open land in one of the most densely developed corridors of the County.

The property was acquired in partnership with Chevy Chase Village who contributed 25% of the acquisition cost to the Legacy Open Space program through a Memorandum of Understanding (MOU) signed by the Village, the Commission, and Montgomery County (See Attachment D). Issues addressed in various clauses in the MOU include:

- Contribution of \$1.25 million to the Legacy Open Space program over a period of nine years toward the acquisition of the site. To date, the Village has contributed \$343,000 in allocated State POS funds and \$700,000 in cash. The contributions outlined in the MOU will be completed by FY11.
- Annexation of the park into the Village at the cessation of the life estate. Annexation into the Village boundaries was completed December 10, 2007.
- Initial division of responsibilities for maintenance of the property. The MOU outlines that Chevy Chase Village will provide police services and trash removal and that the Commission will provide for other maintenance of the buildings and grounds, including lawn and vegetation maintenance, winterization and maintenance of the house, and removal of large debris.
- Discussion of a partnership between the Commission and the Village for joint development of a Management Plan (now called an Operation & Use Plan) to determine design and uses for the park.

The 1.9-acre site consists of ten recorded lots between Western Avenue and Grove Street adjacent to the Chevy Chase Land Company development and one block from the Metro station (see Figures 1 – 3). The site is located within the corporate limits of Chevy Chase Village and is immediately adjacent to the Friendship Heights Sector Plan area and across Western Avenue





**Figure 2 – Aerial View of the Park and vicinity**

from Washington, DC. The site is currently configured as a single family residence and a three car garage/workshop with significant plantings of trees and shrubs throughout the property and along the perimeters. Vehicle access to the driveway and parking pad is provided from Western Avenue.

The Colonial Revival house dates from 1975, matching a common architectural style in the surrounding neighborhood of single-family homes. The house served as the home of Mr. William Jarboe Wohlfarth from its construction to his passing at the beginning of this decade. Mr. Wohlfarth donated the property to the Washington Masonic temple of which he had been a high ranking member for many years. Cultural Resources Stewardship and Historic Preservation staff have reviewed the buildings and determined that they do not qualify for any type of historic designation based on their recent age and lack of distinguishing characteristics.

The Commission acquired the property from the Masonic temple in 2002 with the condition of a life estate tenancy. The life estate ended recently and the Commission gained full control of the property in November, 2007. The site was incorporated in the Park Managers' schedules for regular grounds maintenance, and Property Management and Central Maintenance coordinated to winterize and secure the buildings. Police oversight and snow removal are being provided by Chevy Chase Village under the auspices of the interagency MOU. Since fall 2007, significant coordination with Chevy Chase Village has occurred through presentations and attendance at several Village Board meetings and additional coordination with Village staff.



**Figure 3 – Oblique Aerial View of House looking northwest**



*Figure 4 – Front View of House from Grove Street*



*Figure 5 – the Garage / Workshop*

## **Park Planning Process**

An internal park and planning staff team has been selected to work on the Operation & Use Plan for the site, including Historic Preservation, Park Planning, Park Development, Park Management, Park Police, Community-based Planning, Landscape Design, and other Commission staff.

Staff proposes to proceed with the development of this site into a new urban park through several steps.

### **I. Public Outreach/Charrettes**

Given the importance of this urban park site and the strong community interest in moving forward quickly with this planning process, public outreach efforts will be initiated this summer and continue into the fall. A multi-step charrette process has been determined to be the best tool for incorporating public input early into the planning and design process, similar to the charrettes conducted several years ago for the Warner Property. Outreach efforts will focus on reaching citizens of the Village, our primary partner in this project, and citizens from surrounding neighborhoods (Friendship Heights and others) and the District of Columbia. The Village also intends to establish a representative committee to be the primary communication link with the Commission throughout this planning process.

Commission and Village staff have solicited a proposed contract from a landscape architectural firm to conduct a two-part charrette and produce a final report with a single consensus concept drawing for the park. The contract includes a detailed site survey of all the vegetation on the site, a necessary step prior to undertaking any planning for the site. The Chevy Chase Village Board of Managers has committed to paying for half of the charrette contract under certain circumstances (see discussion in next section and Attachment D). Park staff has confirmed that adequate funds (approximately \$8,000) are available in an existing Facility Planning PDF to be used for half of the proposed contract. Park staff is coordinating with the Finance office to confirm the appropriate contracting arrangement.

### **II. Operation and Use Plan**

The concept plan that results from the public outreach and charrette process will be evaluated by staff and incorporated into an Operation and Use Plan. Operation and Use Plans (formerly known as a Park Management Plans) are conducted under the leadership of Park Planning and Stewardship Division staff in cooperation with the Park Region staff and other divisions with Parks and Planning. O&U Plans include the overall concept plan for a park, a public access plan (trails/signage/parking), a resource management plan (forest/streams/horticulture), and a park operations plan. Operation and Use Plans also include estimates of the operating budget impacts (OBI) from the proposed park concept. The O&U Plan is primarily an internal staff-level document, but the park concept plan and the public access plan sections are brought to the Planning Board for your review and approval.

For Chevy Chase Open Space, the Operation and Use Plan will also include recommendations for the continuing partnership between the Village and the Commission for the development and operation of this park. The park concept plan, public access plan, and any proposals for the partnership with the Village will be presented to the Planning Board for their review and approval.

### **III. Facility Plan**

Once the Planning Board has reviewed and approved the concept plan, the park will enter the queue to undergo Facility Planning, the process through which parks and park facilities undergo detailed design and engineering (30% design stage) and results in more refined cost estimates for implementation. Facility Planning is managed by the Park Development Division and is budgeted through a project in the Parks Capital Improvement Program (CIP). Facility Plans are reviewed and approved by the Planning Board. The earliest Chevy Chase Open Space could be added to the Facility Planning program would be in FY10, possibly much later depending on other projects awaiting facility planning.

### **IV. Design and Construction**

Once a Facility Plan is completed and approved by the Planning Board, the Park may be added to the queue for final design and construction funds through the CIP. Design and construction is also managed by the Park Development Division.

One relatively unique factor the Parks Department and Planning Board will need to consider in funding and scheduling this park development process is the financial partnership with Chevy Chase Village. The Village is already a substantial financial partner in the preservation of this open space and has offered to support the planning, design, and construction of the park. The Village Board of Managers has committed to funding half of the consultant contract for the charrettes (see section below) and has publicly discussed additional contributions throughout the development process to ensure a timely development of this park within their borders.

### **Demolition of Buildings**

As a designated Urban Open Space within the *Legacy Open Space Functional Master Plan* (2001), one of the primary goals for the Chevy Chase Open Space is to provide green open space as a respite from the urban environment. The first step in the planning process for this site as described above is to determine the fate of the improvements currently on the site in the context of the Legacy Open Space Plan.

### **Public Input**

On February 11, 2008, the Chevy Chase Village Board of Managers passed a resolution (Attachment A) strongly recommending the removal of the buildings on the site as soon as practical to “fulfill the objectives of the Legacy Open Space Master Plan, by promoting the public health, safety and welfare, as well as the urban park objectives for which the Village contributed funds for the acquisition of the Wohlfarth Property.” The Village has received

comment on this site throughout 2007 and conducted a public hearing with a significant amount of testimony from their community prior to adopting this Resolution.

The Village sent an additional letter to the Commission (April 22, 2008, Attachment B) to reiterate their support for timely demolition of the buildings and to offer to financially participate in the public outreach charrettes. The Village is offering to pay one-half of the cost of the charrettes “provided the Commission agrees that the structures on the property will be removed promptly.”

Additional community support for the demolition of the buildings to maximize open space was received from the Citizens Coordinating Committee on Friendship Heights (Attachment C), an umbrella group that represents 15 citizens associations in the immediate vicinity of the site. The CCCFH says that the demolition of the existing buildings is necessary to achieve a well designed site that can function as a true urban park for the benefit of nearby residents and visitors.

## **Staff Analysis**

The internal Operation & Use Planning Team for this site concurs with the recommendation to demolish the buildings to prepare the site for the park planning process and eventual construction of this new urban park. Evaluation of the Chevy Chase Open Space site by the planning team has identified several factors that influenced this recommendation to remove the buildings and associated pavement.

### Policy Goals in Approved Public Policy Documents

- The **Legacy Open Space Functional Master Plan's** designation of this site as Urban Open Space envisions a largely passive open space environment and identifies this site as a “rare opportunity to retain existing green open space” (LOS Plan, p. 80).
- The **Memorandum of Understanding (MOU)** between the County, Village and the Commission states that the site “will be used in a manner consistent with the purposes identified in the Legacy Plan.”
- Goals for LOS Urban Open Spaces include preserving green space, preserving undeveloped parcels, and providing a transition between central business districts (CBDs) and adjacent residential neighborhoods.

### Community Input

- Since the acquisition of this site, the broader community has continuously expressed a desire that the entire site would be made available as open space by removing the buildings.
- Chevy Chase Village and the umbrella group of local citizens associations have sent formal communications supporting rapid demolition of the buildings.
- The Village has offered to fund half of the contractor cost for the charrette process and may consider funding demolition and other future development expenses once the policy decision to remove the buildings is made.

### Site Constraints

- Approximately one-fourth of an acre, 12% of this relatively small park (1.9 acres), is currently encumbered by improvements. The pavement and buildings cut across the site from southeast to northwest, effectively removing a much larger portion of the site from feasible open space use.
- Retention of those improvements would significantly infringe on the amount of usable open space area and would impede the overall function of the park by obstructing pedestrian flow, negatively impacting the park-like atmosphere, and limiting the available area to meet passive recreational objectives.
- Almost any potential public or private use of the buildings would require additional infringement into the green open space for increased parking and further disrupt the pedestrian flow through the site. Initial evaluation of the site for potential park office use has determined that the necessary increase in automobile traffic through the property would unacceptably impede the use of the site as a park.

### Planning Process

- The public outreach and planning process will be significantly streamlined and come to more productive conclusions if the absence of the buildings is a known factor.
- If this decision is not made now, the charrettes and planning work done by citizens, consultants and the staff planning team will need to look at two scenarios instead of focusing on one, thus diluting the effectiveness of those efforts.
- Creation of two concept plans during the charrettes will likely increase the cost of the public outreach consultant contract, as well.
- Once the decision is made to proceed with demolition, funding can be pursued. A funding source has not yet been identified to pay for the demolition. An estimated cost for demolition of the buildings, surrounding pavement, and temporary vegetative stabilization of the site is \$50,000.

Staff feels quite strongly that this site was acquired with the specific intent of creating the maximum open space possible in the midst of a densely developed urban area, and that removal of the existing development on the site is a critical step in achieving that goal. The policy decision to remove the buildings is the first step to be taken prior to proceeding with the rest of the Operation & Use Planning process.

### **Recommended Planning Board Action**

**In order to achieve the important urban park goals for Chevy Chase Open Space Urban Park, staff recommends that the Planning Board approve demolition of the house, garage and associated paving, to be implemented as soon as appropriate funding is identified.**

# Appendix A

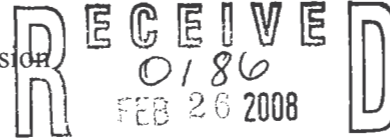
CHEVY CHASE VILLAGE  
5906 CONNECTICUT AVENUE  
CHEVY CHASE, MD 20815  
Telephone (301) 654-7300  
Fax (301) 907-9721  
ccv@montgomerycountymd.gov

GEOFFREY B. BIDDLE  
*Village Manager*  
DAVID R. PODOLSKY  
*Legal Counsel*

BOARD OF MANAGERS  
DOUGLAS B. KAMEROW  
*Chair*  
DAVID L. WINSTEAD  
*Vice Chair*  
SUSIE EIG  
*Secretary*  
GAIL S. FELDMAN  
*Treasurer*  
BETSY STEPHENS  
*Assistant Treasurer*  
PETER M. YEO  
*Board Member*  
ROBERT L. JONES  
*Board Member*

February 21, 2008

Mr. Royce Hanson, Chair  
Maryland National Capital Park and Planning Commission  
8989 Georgia Avenue  
Silver Spring, Maryland 20910



OFFICE OF THE CHAIRMAN  
THE MARYLAND NATIONAL CAPITAL  
PARK AND PLANNING COMMISSION

Dear Mr. Hanson:

I write to you today on behalf of both the residents and the Board of Managers of Chevy Chase Village (the Village). As you are aware, the Village and Montgomery County began collaboration on acquiring the Wohlfarth Property as Urban Open Space in 2000. Under the auspices of the Legacy Open Space Program purchase of the property occurred in 2002, and in the past year, possession of the property has finally transferred to the County. The Maryland National Capital Park and Planning Commission (Park and Planning) deserves significant credit for making this acquisition a reality and the Village thanks the entire Park and Planning organization for its commitment to the property and the Village looks forward to a continued strong and collaborative working relationship as we move into development of the property's management plan.

To that end, and following multiple meetings with both Park and Planning officials and staff and multiple meetings with Village residents, the Village Board of Managers forwards the attached copy of a duly executed resolution passed unanimously at the Board's February 11, 2008 regular meeting stating:

*The Board finds that demolition and removal of the existing structures on the Wohlfarth property would fulfill the objectives of the Legacy Open Space Master plan, by promoting the public health, safety and welfare, as well as the urban park objectives for which the Village contributed funds for the acquisition of the Wohlfarth Property;*

Chevy Chase Village asks that the Park and Planning Commission take up this matter at its earliest convenience and vote to authorize the structures' removal, and further that the actual removals be scheduled as soon as possible.

Please do not hesitate to contact me regarding any question you may have.

Sincerely,

A handwritten signature in black ink, appearing to read "DKamerow".

Dr. Douglas B. Kamerow  
Chair, Chevy Chase Village Board of Managers

cc: Chevy Chase Village Board of Managers  
Ms. Brenda Sandberg, Park and Planning



Introduced: 02-11-08  
Adopted: 02-11-08  
Resolution No. 02-01-08

## RESOLUTION

WHEREAS, Montgomery County (the "County") has the authority to acquire and maintain properties for use as public parks and/or open space within the boundaries of Montgomery County to promote the public health, safety and welfare; and

WHEREAS, Chevy Chase Village (the "Village") has the authority to acquire and maintain properties for use as public parks and/or open space within and adjacent to the boundaries of Chevy Chase Village to promote the public health, safety and welfare; and

WHEREAS, the County approved the Legacy Open Space Master Plan in July, 2001 ("Legacy Plan"); and

WHEREAS, certain property immediately adjacent to the Village, commonly known as the Wohlfarth Property and more particularly described in Schedule A, attached hereto and incorporated herein, was acquired by the County pursuant to the Legacy Plan for use as a public park; and

WHEREAS, the Village contributed funds to the County for the acquisition for the Wohlfarth Property; and

WHEREAS, the Legacy Plan identified the Wohlfarth Property as a property that "represent[s] a rare opportunity to retain existing green open space in an urban area"; and

WHEREAS, the County, the Village and the Maryland National Capital Park and Planning Commission (the "Commission") entered into a Memorandum of Understanding regarding the acquisition, operation and management of the Wohlfarth Property on August 12, 2002; and

WHEREAS, the aforesaid Memorandum of Understanding states, *inter alia*: ...the property shall be put to a use that is consistent with the Legacy Plan...the Commission and the Village will jointly prepare a management plan ("Management Plan") in accordance with the Legacy Plan and the acquisition goals as stated in the Legacy Plan for the Wohlfarth Property; and

WHEREAS, subsequent to the acquisition of the Wohlfarth Property by Montgomery County, the Wohlfarth Property was annexed into the Village; and

WHEREAS, the Chevy Chase Village Board of Managers received comments from Village residents and discussed possible uses for the Wohlfarth Property at various board meetings held in open session during the calendar year 2007; and

WHEREAS, after public notice duly published, at the February 11, 2008 regular meeting of the Chevy Chase Village Board of Managers, the Board of Managers held a public hearing on

possible future uses of the Wohlfarth Property and specifically whether the existing structures on the Wohlfarth Property should be maintained or demolished; and

WHEREAS, the Board of Managers received written comments from Village residents prior to the public hearing, which comments were included in the record of the public hearing and the Board of Managers received oral comments from the public at the public hearing; and


WHEREAS, the Board of Managers has considered all proper comments submitted orally or in writing regarding possible future uses of the Wohlfarth Property and whether the existing structures on the Wohlfarth Property should be maintained or demolished.

NOW, THEREFORE, BE IT RESOLVED, this 11<sup>th</sup> day of February, 2008, by the Chevy Chase Village Board of Managers, as follows:

1. The Board finds that demolition and removal of the existing structures on the Wohlfarth Property would fulfill the objectives of the Legacy Open Space Master Plan, by promoting the public health, safety and welfare, as well as the urban park objectives for which the Village contributed funds for the acquisition of the Wohlfarth Property;
2. The Board hereby expresses its intent and desire that the structures on the Wohlfarth Property be demolished and removed from the site as soon as practical; and
3. The Village Manager is authorized and directed to provide a copy of this Resolution to the Commission and to take any further action that he may deem necessary to effectuate the purposes and intent of this resolution.

\* \* \* \* \*

I HEREBY CERTIFY that the foregoing is a true and correct copy of a Resolution adopted by the Chevy Chase Village Board of Managers at its meeting of February 11, 2008.



---

Susie Eig, Secretary

# Appendix B


GEOFFREY B. BIDDLE  
*Village Manager*  
DAVID R. PODOLSKY  
*Legal Counsel*

CHEVY CHASE VILLAGE  
5906 CONNECTICUT AVENUE  
CHEVY CHASE, MD 20815  
Telephone (301) 654-7300  
Fax (301) 907-9721  
ccv@montgomerycountymd.gov

BOARD OF MANAGERS  
DOUGLAS B. KAMEROW  
*Chair*  
DAVID L. WINSTEAD  
*Vice Chair*  
SUSIE EIG  
*Secretary*  
GAIL S. FELDMAN  
*Treasurer*  
BETSY STEPHENS  
*Assistant Treasurer*  
PETER M. YEO  
*Board Member*  
ROBERT L. JONES  
*Board Member*

April 22, 2008

Royce B. Hanson, Chairman  
Montgomery County Planning Board  
M-NCPPC  
8787 Georgia Avenue  
Silver Spring, Maryland 20910



OFFICE OF THE CHAIRMAN  
THE MARYLAND-NATIONAL CAPITAL  
PARK AND PLANNING COMMISSION

RE: "Wohlfarth Property"

Dear Dr. Hanson:

As you may be aware, in 2002 Montgomery County and Chevy Chase Village jointly purchased property which was then adjacent to the Village and is commonly known as the Wohlfarth Property (the "Property"). In connection with the acquisition, the Village, the County and the Maryland-National Capital Park and Planning Commission entered into a Memorandum of Understanding ("MOU") regarding the acquisition, maintenance and operation of the Property. The Property was acquired for use as a public park pursuant to the Legacy Open Space program. In accordance with the MOU, the Village has annexed the Property into the Village.

Section 8 of the MOU provides that the Commission and the Village are to jointly prepare a management plan in accordance with the Legacy Plan and the acquisition goals as stated in the Legacy Plan for the Wohlfarth Property. After receiving considerable input from Village residents and evaluating this matter at public meetings, the Village Board of Managers (the "Board") has concluded that any use of the Property other than as a public park to provide open space would be inconsistent with the purposes of the acquisition of the property. Accordingly, on February 11, 2008, the Board adopted a Resolution calling for the removal of the existing structures on the Property. A copy of that Resolution is enclosed herewith for your convenience.

In order to develop a management plan for the future use of the Property, the Commission staff and the Board have recommended holding facilitated charrettes to obtain community input. We understand that EDAW, Inc. has submitted a proposal to facilitate community charrettes for a fee of \$12,000.00. At its April 14, 2008 meeting, the Board agreed to pay one-half of the cost of the charrettes provided the Commission agrees that the structures on the property will be removed promptly. We believe that the charrettes will be more effective and efficient if they are not side-tracked by discussion of possible uses for the existing structures, any of which would not be acceptable to the Village. If the Commission agrees that the existing

**RESOLUTION**

WHEREAS, Montgomery County (the “County”) has the authority to acquire and maintain properties for use as public parks and/or open space within the boundaries of Montgomery County to promote the public health, safety and welfare; and

WHEREAS, Chevy Chase Village (the “Village”) has the authority to acquire and maintain properties for use as public parks and/or open space within and adjacent to the boundaries of Chevy Chase Village to promote the public health, safety and welfare; and

WHEREAS, the County approved the Legacy Open Space Master Plan in July, 2001 (“Legacy Plan”); and

WHEREAS, certain property immediately adjacent to the Village, commonly known as the Wohlfarth Property and more particularly described in Schedule A, attached hereto and incorporated herein, was acquired by the County pursuant to the Legacy Plan for use as a public park; and

WHEREAS, the Village contributed funds to the County for the acquisition for the Wohlfarth Property; and

WHEREAS, the Legacy Plan identified the Wohlfarth Property as a property that “represent[s] a rare opportunity to retain existing green open space in an urban area”; and

WHEREAS, the County, the Village and the Maryland National Capital Park and Planning Commission (the “Commission”) entered into a Memorandum of Understanding regarding the acquisition, operation and management of the Wohlfarth Property on August 12, 2002; and

WHEREAS, the aforesaid Memorandum of Understanding states, *inter alia*: ...the property shall be put to a use that is consistent with the Legacy Plan...the Commission and the Village will jointly prepare a management plan (“Management Plan”) in accordance with the Legacy Plan and the acquisition goals as stated in the Legacy Plan for the Wohlfarth Property; and

WHEREAS, subsequent to the acquisition of the Wohlfarth Property by Montgomery County, the Wohlfarth Property was annexed into the Village; and

WHEREAS, the Chevy Chase Village Board of Managers received comments from Village residents and discussed possible uses for the Wohlfarth Property at various board meetings held in open session during the calendar year 2007; and

WHEREAS, after public notice duly published, at the February 11, 2008 regular meeting of the Chevy Chase Village Board of Managers, the Board of Managers held a public hearing on

possible future uses of the Wohlfarth Property and specifically whether the existing structures on the Wohlfarth Property should be maintained or demolished; and

WHEREAS, the Board of Managers received written comments from Village residents prior to the public hearing, which comments were included in the record of the public hearing and the Board of Managers received oral comments from the public at the public hearing; and

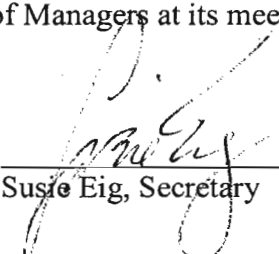
WHEREAS, the Board of Managers has considered all proper comments submitted orally or in writing regarding possible future uses of the Wohlfarth Property and whether the existing structures on the Wohlfarth Property should be maintained or demolished.

NOW, THEREFORE, BE IT RESOLVED, this 11<sup>th</sup> day of February, 2008, by the Chevy Chase Village Board of Managers, as follows:

1. The Board finds that demolition and removal of the existing structures on the Wohlfarth Property would fulfill the objectives of the Legacy Open Space Master Plan, by promoting the public health, safety and welfare, as well as the urban park objectives for which the Village contributed funds for the acquisition of the Wohlfarth Property;
2. The Board hereby expresses its intent and desire that the structures on the Wohlfarth Property be demolished and removed from the site as soon as practical; and
3. The Village Manager is authorized and directed to provide a copy of this Resolution to the Commission and to take any further action that he may deem necessary to effectuate the purposes and intent of this resolution.

\* \* \* \* \*

I HEREBY CERTIFY that the foregoing is a true and correct copy of a Resolution adopted by the Chevy Chase Village Board of Managers at its meeting of February 11, 2008.

  
\_\_\_\_\_  
Susie Eig, Secretary

structures will be removed and is agreeable to the joint cost-sharing proposal above, please let us know and we will have our staff work with the Commission staff to schedule the charrettes.

It has been a pleasure working with the Commission and its staff to reach this point in the process. The Board looks forward to continuing our collaboration with the Commission in the development of the joint management plan and to having the open space to enjoy with the community.

Very truly yours,



Douglas B. Kamerow, Chairman  
Chevy Chase Village Board of Managers

DRP:DBK:ag

cc: Chevy Chase Village Board of Managers  
Geoffrey Biddle, Village Manager  
David R. Podolsky, Village Counsel  
Oscar S. Rodriguez, Executive Director, M-NCPPC  
Ms. Brenda Sandberg, M-NCPPC  
Mr. William Gries, M-NCPPC  
Carol Rubin, Associate General Counsel, M-NCPPC  
Mary Bradford, Director of Parks  
John Hench, Chief-Park Planning and Stewardship Division

**Citizens Coordinating Committee on Friendship Heights, Inc.**

April 24, 2008

Dr. Royce Hanson, Chair  
Maryland National Park and Planning Commission  
8787 Georgia Ave  
Silver Spring, MD 20910

RECEIVED  
0455  
APR 29 2008  
OFFICE OF THE CHAIRMAN  
THE MARYLAND-NATIONAL CAPITAL  
PARK AND PLANNING COMMISSION

Dear Chairman Hanson,

The Citizens Coordinating Committee on Friendship Heights, Inc. is an umbrella group representing 17 Civic Associations and over 10,000 households in the area adjacent to and west of the Wohlfarth Property which was acquired by the County in 2002 under the Legacy Open Space Program.

The possession and title to that property was recently transferred to the County as the final contingencies were met. As you are aware, the property is "improved" as there is an older single-family house in its center. The greater community is greatly looking forward to the time when the property can function as a true urban park for the benefit of the many residents and visitors to the area as well as the nearby neighbors. To that end, we urge that the existing structure be demolished in order that a well designed park can be created. Chevy Chase Village, within whose corporate limits this property sits, has already communicated its desire that the house be removed. We join in that request.

Further, Chevy Chase Village has retained EDaw to conduct a two-part charette in April to insure that the park is well designed and meets the needs of both the Village residents and the greater community, all of whom will be able to participate in the planning of the park. CCCFH and its member organizations will be participating in this charette. Removal of the existing structure, which is not appropriate for park use and is situated in such a way as to interfere with good park design, is necessary and we urge the Board to issue the necessary orders and that the building be removed as soon as possible.

Sincerely,



Phyllis R. Edelman  
Chair  
CCCFH

Representing the Citizens Associations of Brookdale, Chevy Chase Village, Chevy Chase West, Drummond, Green Acres-Glen Cove, Kenwood, Kenwood Condominium, Somerset, Somerset House I, Springfield, Sumner, Western Avenue, Westmoreland, Westbard Mews and Westwood Mews

## MEMORANDUM OF UNDERSTANDING

THIS MEMORANDUM OF UNDERSTANDING (MOU) is entered into as of the 12<sup>th</sup> day of August, 2002, among MONTGOMERY COUNTY, MARYLAND, 101 Monroe Street, Rockville, Maryland 20850, hereinafter referred to as "the County", CHEVY CHASE VILLAGE, 5906 Connecticut Avenue, Chevy Chase, Maryland 20815, an incorporated municipality of the State of Maryland, hereinafter referred to as "the Village", and THE MARYLAND-NATIONAL CAPITAL PARK AND PLANNING COMMISSION, 6611 Kenilworth Avenue, Riverdale, Maryland 20737, hereinafter referred to as "The Commission."

WHEREAS, the County has the authority to acquire and maintain properties for use as public parks and/or open space within the boundaries of Montgomery County to promote the public health, safety and welfare; and

WHEREAS the County approved the Legacy Open Space Master Plan in July, 2001 ("Legacy Plan"); and

WHEREAS, certain property immediately adjacent to the Village, commonly known as the Wohlfarth Property and more particularly described in Schedule A, attached hereto and incorporated herein, hereinafter referred to as the "Wohlfarth Property", is being acquired by the County pursuant to the Legacy Plan for use as a public park; and

WHEREAS the Legacy Plan identified the Wohlfarth Property as a property that "represent[s] a rare opportunity to retain existing green open space". in an urban area (Legacy Plan p. 80); and



WHEREAS, the Village is a municipal corporation located in Montgomery County, Maryland and has the authority to acquire and maintain public parks to promote the public health, safety and welfare; and

WHEREAS, the County, The Commission and the Village intend to cooperate in the acquisition, operation and maintenance of the Wohlfarth Property upon and subject to the terms and conditions set forth herein.

NOW, THEREFORE, in consideration of the mutual promises and obligations set forth herein, and other good and valuable consideration, the receipt and sufficiency of which is hereby acknowledged, the parties hereto agree as follows:

1. The County is attempting to conclude a contract for acquisition of the Wohlfarth Property from its current owners.
2. The Village intends to contribute the sum of \$1,250,000.00 to the Purchase of the Wohlfarth Property. The Village's contribution is contingent upon being able to use at least \$311,605.15 in Program Open Space Funds as follows: \$123,327.25 unencumbered account balance as of July 1, 2001; \$7,897.90 unspent funds from Newlands Park Development project (FY 1996); the balance of \$180,380.00 shall be allocated at \$18,038.00 per year, or such other amount as may be allocated, commencing in fiscal year 2003 through fiscal year 2012 or longer. The Commission shall retain the allocations described in this paragraph for Commission and/or County parkland acquisitions, determined by The Commission and County in their sole discretion. The Village's obligation to make a contribution of Program Open Space funds in any year is contingent upon allocation of those funds from Program Open Space in the amounts described in Section 3 above. In the event an allocation in the amount set forth above is not received for any year, the Village's obligation under this

Agreement to contribute Program Open Space funds shall be extended until the full \$311,605.15 is contributed.

3. The balance of the Village's contribution shall be made in accordance with the following schedule but is subject to annual appropriations which cannot be guaranteed at this time:

(A) \$200,000.00 within 30 days after settlement on the acquisition of Lots 4,5, 6, 7, 8 and 24 of the Wohlfarth Property.

(B) \$100,000.00 on or before the 15<sup>th</sup> day of July, 2003.

(C) \$100,000.00 on or before the 15<sup>th</sup> day of July, 2004.

(D) \$100,000.00 on or before the 15<sup>th</sup> day of July, 2005.

(E) \$100,000.00 on or before the 15<sup>th</sup> day of July, 2006.

(F) \$100,000.00 on or before the 15<sup>th</sup> day of July, 2007.

(G) \$100,000.00 on or before the 15<sup>th</sup> day of July, 2008.

(H) \$100,000.00 on or before the 15<sup>th</sup> day of July, 2009.

(I) \$38,394.85 or the outstanding balance, on or before the 15<sup>th</sup> day of July, 2010.

4. The County agrees to request that the Village annex the Wohlfarth Property into the Village immediately following the later to occur of 1) settlement on all of the Lots comprising the Wohlfarth Property and the Village's assurances to Ms. Rowland (occupant under the Estate for Years) that she will have no additional financial or other burdens or responsibilities with respect to Lot 21 as a result of the annexation, or 2) the Village's payment of \$300,000.00 pursuant to Section 3, above, to the County.

5. If House of the Temple Historic Preservation Foundation, Inc. and Trustee of the William Jarboe Wohlfarth Charitable Remainder Annuity Trust at any time exercise their Repurchase Option for some or all of the Wohlfarth Property, then the County will credit the Village with Open Space Allocations in an amount equivalent to Open Space funds actually contributed pursuant to Section 2 above and will reimburse to the Village an amount equal to all Village funds actually paid to the County pursuant to Section 3, above.

6. The Wohlfarth Property will be used in a manner consistent with the purposes identified in the Legacy Plan for the Wohlfarth Property. The Wohlfarth Property was selected for acquisition in accordance with the Legacy Acquisition Criteria established in the Legacy Plan, relevant portions of which are attached hereto.

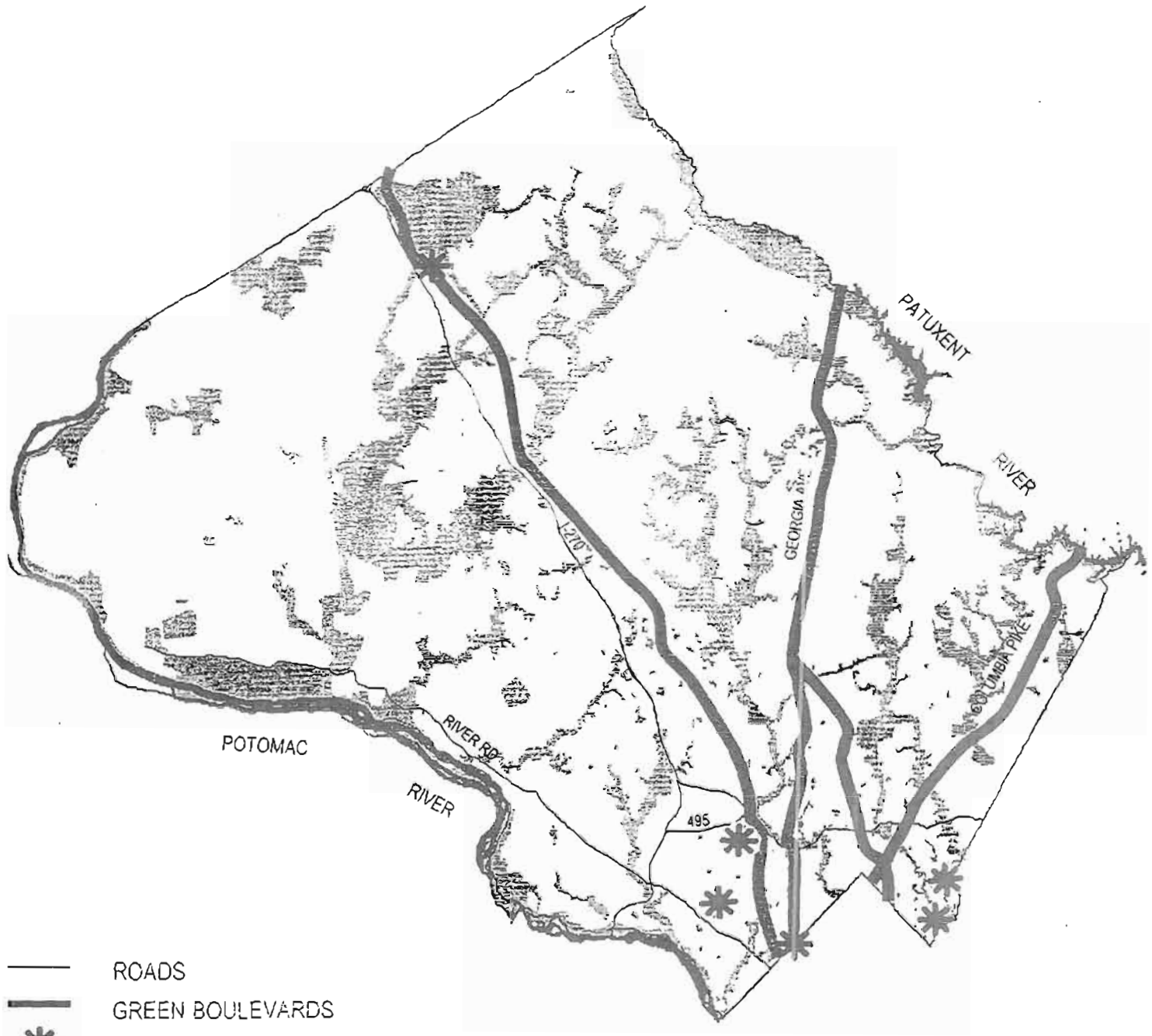
7. The County and the Commission agree that the Property is to be managed by the Commission in accordance with the terms of the Agreement between the County and Commission dated May 24, 1972. Nothing in this Agreement is intended to limit or amend the provisions of the 1972 Agreement between the County and the Commission. The parties recognize that the acquisition of the Wohlfarth Property by the County will be subject to the reserved rights of Mildred Vernalie Rowland to reside at the subject property as provided for in the Estate for Years and modified by the Purchase Contract, attached hereto as Exhibits A and B, respectively. However, during such occupancy, neither the County, nor the Commission shall use the property for any purpose other than as provided in the Estate for Years as modified by the Purchase Contract. Upon the expiration of those rights, the property shall be put to a use that is consistent with the Legacy Plan.

8. The Commission and the Village will jointly prepare a management plan ("Management Plan") in accordance with the Legacy Plan and the acquisition goals as stated in the Legacy Plan for the Wohlfarth Property. Any change in use of the Wohlfarth Property will be subject to the Management Plan, as jointly amended from time to time by the Commission and Village. The Commission and Village may begin and conclude the Management Plan approval process during the Estate for Years.

9. The Commission shall be responsible for maintaining and operating the Wohlfarth Property and upon annexation to the Village, the Village shall provide municipal services to the Wohlfarth Property (e.g., police and refuse service, but not park maintenance or operations).

10. The Village shall have a right of first refusal in the event that the County determines to sell all or a portion of the Wohlfarth Property (other than a sale to the House of Temple Historic Preservation Foundation, Inc. and Trustee of the William Jarboe Wohlfarth Charitable Remainder Annuity Trust pursuant to its repurchase option under the contract). If the Village exercises its right of first refusal before it has paid the full \$1,250,000.00 required by Sections 2 and 3 above, its right of first refusal shall be contingent upon the payment to the County of all sums not yet paid. Any sums not paid shall be paid in full at settlement. The purchase price shall be 80% of the then current fair market value of the property to be sold. The Village will have 120 days following notice of a proposed sale to notify the County of its intent to exercise the right of first refusal. However, if during the months of July or August of any year, the County notifies the Village of its determination to sell all or a portion of the Wohlfarth Property, the Village will have respectively an additional 60 or 30 days to notify the County of its intent to exercise its right of first refusal. Title shall be good and marketable, subject to

# PROTECTION OF URBAN SPACE AND GREEN BOULEVARDS



- ROADS
- GREEN BOULEVARDS
- \* URBAN SITE
- WATER
- ▨ PARKLAND



NOT TO SCALE

If to the Village:

Village Manager  
5906 Connecticut Avenue  
Chevy Chase, Maryland 20815,

with a copy to:

David R. Podolsky, Esquire  
Village Counsel  
255 N. Washington Street, #500  
Rockville, Maryland 20850

If to the County:

Chief Administrative Officer  
Executive Office Building  
101 Monroe Street  
Rockville, Maryland 20850

with a copy to:

County Attorney  
Office of the County Attorney  
101 Monroe Street  
Rockville, Maryland 20850

If to the Commission:

Executive Director  
The Maryland-National Capital Park and Planning  
Commission  
6611 Kenilworth Avenue  
Riverdale, Maryland 20737

With a copy to both:

William Gries, Property Acquisition Specialist  
The Maryland-National Capital Park and Planning  
Commission  
9500 Brunett Avenue  
Silver Spring, Maryland 20901

The Maryland-National Capital Park and Planning  
Commission  
Associate General Counsel

8787 Georgia Avenue  
Silver Spring, Maryland 20910

13. If any provision of this MOU, or a portion thereof, or application thereof to any person or circumstances, shall, to any extent, be held invalid, inoperative or unenforceable, the remainder of this MOU, or the application of such provision or portion thereof to any other person or circumstances shall not be affected thereby.

14. This MOU shall be construed in accordance with the laws of the State of Maryland.

15. Any disputes hereunder shall be subject to good faith mediation.

16. This MOU may be amended, modified or terminated at any time by a declaration in writing, executed and acknowledged by the parties to this MOU or their successors or assigns. This MOU shall not otherwise be amended, modified or terminated.

[SIGNATURE PAGE ATTACHED]

IN WITNESS WHEREOF, the County, the Village and The Commission have executed this MOU as of the date first set forth above.

APPROVED AS TO FORM AND LEGALITY.  
OFFICE OF COUNTY ATTORNEY  
BY Shane R. Jones  
DATE 8/13/2007

MONTGOMERY COUNTY, MARYLAND

By William L. Rooney  
Bruce Romer  
Chief Administrative Officer

APPROVED AS TO LEGAL SUFFICIENCY

AK  
M-NCPPC Legal Department  
Date 8/13/07

THE MARYLAND-NATIONAL CAPITAL  
PARK AND PLANNING COMMISSION

ATTEST:

By: Patricia Colihan Barney  
Patricia Colihan Barney  
Secretary-Treasurer

By: Trudye Morgan Johnson  
Trudye Morgan Johnson  
Executive Director

CHEVY CHASE VILLAGE

By: Jerry Schiro  
Jerry Schiro  
Village Manager

Shana R. Davis  
SHANA R. DAVIS  
Notary Public  
Prince George's Co., MD  
My Comm. Exps. Feb. 2, 2005








## SCHEDULE "A"

Lots numbered 4, 5, 6, 7, 8, 20, 21, 22, 23 and 24 (each individually, a "Lot", or collectively the "Lots") in Block numbered 5 in the subdivision known as Sec. I-A Chevy Chase, more particularly shown on plat recorded in PB 4 at Plat No. 349 in the Land Records for Montgomery County, Maryland.

# PROTECTION OF URBAN SPACE AND GREEN BOULEVARDS



-  ROADS
-  GREEN BOULEVARDS
-  URBAN SITE
-  WATER
-  PARKLAND



NOT TO SCALE

NOT TO SCALE

## RESOURCE CATEGORY #6: PROTECTION OF URBAN SPACES

### OVERVIEW

Montgomery County has a strong tradition of establishing significant urban open spaces, creating green boulevards and providing regional parks. As Montgomery County continues to grow, the importance of these urban open spaces, green boulevards, and regional parks intensifies. Regional parks serve countywide needs for active recreation and conservation. Urban open spaces serve local neighborhood needs. These urban open spaces include parkland within existing neighborhoods.

In addition to regional parks and urban open spaces, several green boulevards serve to provide recognizable linear green areas. Major open spaces next to these green boulevards (e.g., the frontage of the National Institutes of Health) also helps to establish a unique character for both the green boulevards and the adjacent neighborhoods.

The combination of urban open spaces, green boulevards, and regional parks provides an important community building element within Montgomery County, and directly contributes to community livability and character. They have been obtained through direct purchase, transfer of sites from other agencies, and through the regulatory process and are held by public agencies.

### EXISTING SITUATION

**Urban Open Spaces** - These open spaces establish important green areas and natural resources within existing neighborhoods. They are provided both through direct purchase of sites within existing neighborhoods, and transfer of publicly owned land. These sites include undeveloped land in private or public ownership within existing neighborhoods. Buffer areas located within neighborhoods and at the edge of central business districts establish a green area between high-density central business districts and the adjacent neighborhoods. Other privately owned sites include undeveloped sites located adjacent to existing stream valley parks.

Open spaces and natural resources owned by the public include several closed school sites. The primary challenge to protection comes from the private organizations including schools that need sites in existing neighborhoods. As improvements are provided, the existing users request to purchase these sites. Several of these sites have already been purchased. Retaining surplus school sites as public open space so that they can continue to serve as neighborhood green infrastructure is a significant challenge.

**Green Boulevards** - A green boulevard, for this plan, is defined as the environs of a major highway containing an emphasis on landscaping within the right-of-way and open spaces outside the right-of-way. The open spaces can be provided through private actions, public ownership, or some combination of the two. The designation of a green boulevard does not affect the transportation function of the major highway within the green boulevard. Green

boulevards provide both linear green space and in some locations serve as gateways to Montgomery County. They provide both a first impression of Montgomery County and serve to establish the character of the adjacent neighborhoods. Undeveloped open spaces that define these green boulevards also contribute to the character of these major thoroughfares and the adjacent neighborhoods. Open spaces alongside green boulevards can also provide an important buffer between commercial and residential uses.

Remaining undeveloped open spaces along these boulevards presently include land regulated by setback requirements, land purchased for parkland, and undeveloped land. Examples of these spaces provided through a deliberate County policy include purchase of Woodside Park next to the Silver Spring CBD and the creation of buffer areas located on the NIH property next to Wisconsin Avenue through the regulatory process. These open spaces are valuable resources worthy of protection.

**Regional Parks** - Regional parks play a key role in conserving natural areas, and in providing active and passive recreation opportunities. These large parks serve many more people than local parks and retain a large portion of the site for conservation. This large conservation space is what differentiates regional parks from the other large county-wide park category, recreational parks, which have a greater emphasis placed on the provision of active recreation opportunities. Characteristics of regional parks include:

1. Land mass over 200 acres
2. Reserve at least two-thirds of its acreage for conservation related purposes.
3. Provide a large range of active and passive recreational opportunities such as picnicking, fishing, hiking, and camping.

Montgomery County currently has five developed regional parks (over 7,800 acres). All of the existing regional parks include picnic and playground areas, trails, and nature centers. Two of these parks serve the lower County areas and also are unique in that they include athletic complexes and significant active recreation areas. Wheaton, the first regional park, was opened to the public in 1961. It has a large botanical garden and is easily reached by lower and eastern County residents. Cabin John serves the southwestern portion of the County. Many recreational facilities are provided including lighted tournament quality athletic fields, year-round tennis courts, ice rinks, trails and a carousel. The three parks serving the mid and northern County area have large amounts of conservation land and provide other types of recreational opportunities. All three of these regional parks have golf courses and Little Bennett also includes a campground. Black Hill and Rock Creek offer boating and other water oriented activities.

The challenge to providing regional parks is to identify the future need and establish appropriate locations before the large sites are developed. Finding land suitable for both active recreation and conservation areas needed for regional parks is also a challenge.

## LEGACY OPPORTUNITY AREAS

**Urban Open Spaces** - Transfer or purchase of selected sites is needed to serve the local open space needs of existing neighborhoods. Criteria used to identify urban sites for Legacy Open Space include:

- A. Key open spaces along major highways.
- B. Vacant land within existing urban neighborhoods.
- C. Important urban natural areas, especially if they promote interconnection of the urban green infrastructure.

The master plan recommends that the following list of sites be included in Legacy Open Space:

- Bush Property, Bethesda
- Sligo Mill Property, Takoma Park
- Wohlfarth Property, Friendship Heights
- Clarksburg Triangle Property, Clarksburg
- Takoma Academy, Silver Spring<sup>12</sup>
- Maiden Lane Property, Bethesda<sup>12</sup>

In addition, the County currently owns many small urban open spaces that result from unutilized rights-of-ways, changed road alignments, closed schools or school properties that were never built. Remnants of subdivisions also constitute valuable open spaces for our urban neighborhoods. If the County proposes to sell any of these properties, they should be evaluated for protection through Legacy Open Space. The Legacy program will consider these and other opportunities in urban areas for their potential as neighborhood open space links – or green infrastructure – as they are identified. Land purchase criteria to consider include connectivity, community purpose and special natural or cultural resources.

**Green Boulevards** – This plan focuses on several green boulevards and a series of other key sites along major highways as follows:

1. *MD 355 (Wisconsin Avenue/Rockville Pike/Frederick Road)* - This highway began as a primary route to the western frontier. Existing markers that celebrate this role included the Madonna of the Trails located in the Bethesda CBD and the eighteenth century Washington, D.C. Boundary Marker located in Friendship Heights. Private sector efforts during the development of the area along MD 355 (Wisconsin Avenue) between the Friendship Heights CBD and the Bethesda CBD establish a positive character for the adjacent neighborhoods. To the north, the Clarksburg Triangle site is also an important green space along MD 355 near the future Clarksburg Town

---

<sup>12</sup> It is expected these properties will be purchased through other programs and funding sources. However, Legacy tools, including purchase, can be used to protect and preserve these properties.

Center.

2. *MD 97 (Georgia Avenue)* – This green boulevard continues to provide a major access into Washington, D.C. It defines the character for the neighborhoods between the Silver Spring CBD and Montgomery Hills as well as the neighborhoods between the commercial center of Wheaton, Glenmont and Olney.
3. *US 29 (Colesville Road and Columbia Pike)* - This green boulevard serves as a major connection between Baltimore and Washington, D.C. It also provides a first impression for the adjacent neighborhoods. Recent efforts to improve its character include the improvements to Colesville Road through the Four Corners area. Purchase of the WSSC parcel next to Northwest Branch has already occurred, providing opportunities to augment and reinforce the boulevard character.
4. *Other Key Sites and Green Boulevards* - The existing golf course located along New Hampshire Avenue next to the future site of the Food and Drug Administration is one example of a site that should be retained as open space. Connecticut Avenue from Aspen Hill to the District of Columbia is also an important green boulevard.

**Regional Parks** - There is a long-term need to identify a new regional park to serve future generations that includes active recreation opportunities as well as conservation areas. Although the PROS Plan indicates that countywide recreation needs will be met by current park proposals through the year 2010, a new regional park will be needed after that time. It should be located to serve the area, where the greatest expansion of County population is anticipated.

This plan recommends that a site selection process should be undertaken so that development doesn't preclude optimum site selection. The search process should include the following:

- Identification of high need areas
- Identification of undeveloped sites of 200 acres or more (greater than 350 acres is preferable)
- Evaluation of potential sites with respect to environmental opportunities and constraints
- Identification of suitable land for recreation purposes on the site
- Opportunities for connectivity to other public parkland or private conservation land
- Site constraints such as sewer and water, transportation network, adjacent

conflicting land uses, and potential safety concerns

- Community and user group input on potential sites
- Approved regional park guidelines described in the PROS Plan

## ACQUISITION MECHANISMS

**Urban Open Spaces** - A variety of implementation mechanisms exist. Several of these sites will require purchase by the public. Opportunities to transfer existing publicly owned sites to permanent green space or historic resources status should also be considered if the property was not acquired to protect a significant resource identified by the Legacy Open Space Program. If existing private schools plan to relocate from existing publicly owned sites, these sites should be studied for possible inclusion in the Legacy Open Space Program. The main goal is to retain existing public sites in public ownership, and to preserve local open space and recreation opportunities. Instead of purchase by private organizations, the Legacy Open Space Program would implement a transfer of these sites to the M-NCPCC as leases expire and the school is no longer appropriate for private use. This transfer could be achieved either through direct transfer without cost or as a purchase.

**Green Boulevards** - The implementing mechanisms include a variety of techniques. Purchase of selected sites along major highways is one mechanism to establish the green boulevard concept in Montgomery County. Establishing regulations for setbacks, access, and landscaping provides another mechanism to improve the green boulevard. Finally, actions within the right-of-way, such as street tree planting and maintenance programs, can also improve green boulevards.

**Regional Parks** - Direct purchase of land is the primary strategy to provide an additional regional park. A purchase could also be combined with a gift of land or limited dedication.

## OTHER SITES UNDER CONSIDERATION

Appendix D contains a list of sites that will be studied for inclusion in the Legacy Open Space Program. These and other new sites will be considered according to the processes for changing the classification of sites and adding new sites outlined in the previous section (see pages 23-28).

**RESOURCE CATEGORY #6  
PROTECTION OF URBAN OPEN SPACES<sup>13</sup>**

Urban Open Spaces	OBJECTIVE	SIGNIFICANCE	COMMENTS
<b>Regional Parks</b>	Initiate site search to meet post 2010 need in County.	Provides active and passive open space necessary to serve the expanding population.	More than 200 Acres will be required. Move quickly; otherwise options lost as development encroaches.
<b>Parkland in existing neighborhoods</b> 1. Bush Property 2. Sligo Mill Property 3. Wohlfarth Property 4. Clarksburg Triangle 5. Takoma Academy <sup>14</sup> 6. Maiden Lane Property <sup>14</sup>	Preserve existing undeveloped parcels in existing neighborhoods. Provide a transition between existing central business districts and adjacent residential neighborhoods.	These open spaces include some of the last remaining undeveloped parcels in the existing neighborhoods. They represent a rare opportunity to retain existing green open spaces.	Include publicly owned sites to be studied as sites are considered surplus.
<b>Green Boulevards</b> Highest priority: MD 355 Georgia Avenue US 29 Other priorities: Connecticut Avenue	Create high quality green boulevards with special character along selected major highways.	These boulevards establish the initial impression of Montgomery County. They also serve to maintain and reinforce the existing character of the adjacent neighborhoods.	Primary Methods of Implementation: <ul style="list-style-type: none"> <li>◦ Building setbacks achieved through regulatory review</li> <li>◦ Acquisition through dedication or purchase</li> </ul>

<sup>13</sup> Appendix D contains a list of sites that will be studied for inclusion in the Legacy Open Space Program. These and other new sites will be considered according to the processes for changing the classification of sites and adding new sites outlined in the previous section (see pages 23-28).

<sup>14</sup> It is expected this property will be purchased through other programs and funding sources. However, Legacy tools including purchase can be used to protect and preserve this property.



0018880 708

1 of 2

DEED

THIS DEED, made this 20<sup>th</sup> day of December, 2000, by and between WM. JARBOE WOHLFARTH (also known as William Jarboe Wohlfarth), Grantor, and HOUSE OF THE TEMPLE HISTORIC PRESERVATION FOUNDATION, INC., Grantee.

WITNESSETH, that in consideration of the sum of \$620,960 the said WM. JARBOE WOHLFARTH, Grantor, does hereby grant, bargain and convey unto HOUSE OF THE TEMPLE HISTORIC PRESERVATION FOUNDATION, INC., Grantee, its successors and assigns, in fee simple, but subject to the reservations below, all that piece or parcel of land situate, lying and being in the County of Montgomery, State of Maryland, described as follows:

Lot numbered 21, in Block numbered 5 in the subdivision known as "SEC. 1-A Chevy Chase" and recorded in Plat Book No. 4, Plat No. 349, one of the land records of Montgomery County, Maryland.

TOGETHER with the building and improvements thereupon erected, made or being; and all and every, the rights, alleys, ways, waters, privileges, appurtenances and advantages to the same belonging or in anywise appertaining.

Subject to easements, rights of way, minimum building restriction lines and covenants of record.

RESERVING, HOWEVER, unto the Grantor, and upon Grantor's death prior to December 31, 2009, granting to Mildred Vernalie Rowland or any individual other than Mildred Vernalie Rowland if so specifically appointed otherwise by Grantor in his Last Will and Testament ("Rowland") the right to reside in the property described herein earlier of (a) December 31, 2009, or (b) the date of death of the survivor of Grantor or Rowland or (c) the date on which neither Grantor nor Rowland is no longer residing in the property described herein as his or her principal residence. Grantor nor Rowland may sell, convey, or dispose of the property or any interest therein. Neither Grantor nor Rowland may mortgage the fee simple estate or the remainder interest. Rowland may not devise the property or any interest therein to any person other than Grantor. Grantor, or his personal representative, may record among the land records an instrument of designation evidencing the appointment, pursuant to Grantor's Last Will and Testament, of a person other than Mildred Vernalie Rowland to reside in the property on the terms, conditions and restrictions set forth in this paragraph.

FILED  
MOLLY O. RUHL  
CLERKS OFFICE  
MONTGOMERY CO., MD

CHASE \$ 5.00  
RECORDING FEE 20.00  
RECORDATION T 2,732.40  
TAX STATE 3,184.80  
TOTAL 5,982.20  
RCPT \$ 686.37  
BIX \$ 35.55  
MAR 13 2001 12:40 PM

32.40  
2104.80  
20.51  
K

Street Address: 5409 Grove Street  
Chevy Chase, Maryland 20815

APPROVED FOR TRANSFER  
BY WMH MONT., CO., MD

MAR 12 2001

\$ 686.37 TRANSFER TAX PAID

Parcel Identifier: 7-7-453635

Title Insurer: Security Title Guaranty Corp.

Being part of the property conveyed to Grantor by Deed dated August 16, 1999, and recorded in Liber 17410 at folio 804 among the aforesaid land records.

AND the said Grantor covenants that he will warrant specially the property hereby conveyed; and that he will execute such further assurances of said land as may be requisite.

WITNESS, the hand and seal of the Grantor.

*Wm. Jarboe Wohlfarth*  
Wm. Jarboe Wohlfarth

STATE OF MARYLAND        )  
  ) ss:  
COUNTY OF MONTGOMERY)

On this 20<sup>th</sup> day of December, 2000, before me, the undersigned officer, personally appeared WM. JARBOE WOHLFARTH, known to me (or satisfactorily proven) to be the person whose name is subscribed to the within instrument and acknowledged that he executed the same for the purposes therein contained.


IN WITNESS WHEREOF, I hereunto set my hand and official seal.

*Jaclyn D. Portnoy*  
Notary Public  
JACLYN D. PORTNOY  
NOTARY PUBLIC STATE OF MARYLAND  
My Commission Expires July 1, 2004

My commission expires: \_\_\_\_\_

CERTIFICATION

I HEREBY CERTIFY that the within instrument was prepared by or under the supervision of the undersigned, an attorney duly admitted to practice before the Court of Appeals of Maryland.



\_\_\_\_\_  
Diane A. Fox

State of Maryland Land Instrument Intake Sheet

Baltimore City & County: Montgomery

Information provided is for the use of the Clerk's Office, State Department of Assessments and Taxation, and County Finance Office only.

State Department of Assessments and Taxation

1 Type(s) of Instruments:  Deed  Mortgage  Lease  Other  Other

2 Conveyance Type Check Box:  Improved Sale  Unimproved Sale  Multiple Accounts  Not an Arms-Length Sale

3 Tax Exemptions (if Applicable) State Transfer: N/A County Transfer: Transfer to Charitable Organization

Consideration and Tax Calculations	Consideration Amount		Finance Office Use Only	
	Purchase Price/Consideration	Any New Mortgage	Transfer and Recordation Tax Consideration	
			X ( ) % = \$	
			Less Exemption Amount	
			Total Transfer Tax	
			Recordation Tax Consideration	
			X ( ) per \$500 = \$	
			TOTAL DUE	

Fees	Amount of Fees		Agency
	Doc. 1	Doc. 2	
Recording Charge	\$ 20		
Surcharge	\$ 5		Tax Bill
State Recordation Tax	\$ 2732.40		
State Transfer Tax	\$ 3104.80		C.B. Credit
County Transfer Tax	\$ -		
Other			Ag. Tax Credit

6 Description of Property: District 7 Property Tax ID No. 452675 Greater Liber/Polio 17410804 Map 3 Parcel No. 47209 Fee LOG 2015

Subdivision Name: SEC. 1-A, CARRY CHASE Lot 3 Block 3 Block (if Subdivided) 3 Plat Ref. 47209 (if Subdivided)

Location / Address of Property Being Conveyed: 5409 GROVE ST. CARRY CHASE, MD 20715

Other Property Identifiers (if Applicable): \_\_\_\_\_ Water Meter Account No. \_\_\_\_\_

Residential  or Non-Residential  Fee Simple  or Ground Rent  Assessed

Partial Conveyance?  Yes  No Description/Date of Se/Pri/Adverse Transfers: \_\_\_\_\_

7 Transferred From: Doc. 1 - Grantor(s) Name(s) Wm. Jarrod Woffarth Doc. 2 - Grantor(s) Name(s) \_\_\_\_\_

Doc. 1 Owner(s) of Record, if Different from Grantor(s) \_\_\_\_\_ Doc. 2 Owner(s) of Record, if Different from Grantor(s) \_\_\_\_\_

8 Transferred To: Doc. 1 - Grantee(s) Name(s) House of the Temple Historic Preservation Foundation, Inc. Doc. 2 - Grantee(s) Name(s) \_\_\_\_\_

New Owner's (Grantee) Mailing Address: 1733 16th St. NW, Washington, DC 20009-3103

9 Other Names to Be Indexed: Doc. 1 - Additional Names to be Indexed (Optional) \_\_\_\_\_ Doc. 2 - Additional Names to be Indexed (Optional) \_\_\_\_\_

10 Contact/Mail Information: Instrument Submitted By or Contact Person: Name Diana Fox Firm Paley, Cushman Address 4800 Hammer Lane, 7th Floor, Bethesda, MD 20814 Phone 301-951-9726

Return to Contact Person  Hold for Pickup  Return Address Provided

11 IMPORTANT: BOTH THE ORIGINAL DEED AND A PHOTOCOPY MUST ACCOMPANY EACH TRANSFER

Assessment Information: Yes  No Will the property being conveyed be the grantee's principal residence? Yes  No Does transfer include personal property? If yes, identify: \_\_\_\_\_ Yes  No Was property surveyed? If yes, attach copy of survey (if recorded, no copy required).

Assessment Use Only - Do Not Write Below This Line						
Tract Number	Date Received	Parcel Reference	Assessed Parcel No.	Area	Area	Area
20	20	Doc.	Map	Sub	Block	Block
		Zoning	Grid	Plat	Lot	Lot
		Use	Parcel	Section	Dist. No.	Dist. No.
		Town Ctr.	Lot No.	Gr. No.		

---

MONTGOMERY COUNTY, MARYLAND

OPTION CONTRACT

Legacy Open Space PDF No. 018710

(Chevy Chase Open Space)

---

GENERAL INFORMATION AND NOTICE

Montgomery County Code, 1994, Chapter 11B, Article XII, and Chapter 19A, Article III require that:

- A. Any public employee who has or obtains any benefit from any contract with any person transacting business with Montgomery County, Maryland, a body politic (the "County") in which the public employee has an interest, financial or otherwise, must report such benefit to the Montgomery County Ethics Commission. In the event that the public employee knows or should have known of such benefit, failure to report the benefit to the Ethics Commission shall be a violation of the ethical standards contained in the Montgomery County Code. This provision does not apply to a contract with a business entity where the employee's interest in the business has been placed in an independently managed trust.
  - B. It is unlawful for any person to offer, give or agree to give to any public or former public employee, or for any public or former public employee to solicit, demand, accept or agree to accept from another person, gifts for or because of: (1) an official public action taken, or to be taken, or which could be taken; (2) a legal duty performed or to be performed, or which could be performed; or (3) a legal duty violated or to be violated, or which could be violated by such public or former public employee. The Grantor (defined below) hereby represents that he or she has not retained anyone to solicit or secure the contract from the County upon an agreement or understanding for a commission, percentage, brokerage or contingent fee, except for bona fide employees or bona fide established commercial selling agencies retained by Grantor for the purpose of securing business, or an attorney rendering professional legal services consistent with applicable canons of ethics.
  - C. Unless authorized by law or the Ethics Commission under Section 19A of the County Code, it is unlawful for any person transacting business with the County to employ a public employee for employment contemporaneous with his or her public employment, if the duties of the public employee include significant participation in the procurement matter.
-

Article 1. NOW, THEREFORE, in consideration of the sum of One Dollar (\$1.00), the receipt and sufficiency of which are hereby acknowledged, "Grantor", whose legal name and mailing address is:

NAME: HOUSE OF THE TEMPLE HISTORIC PRESERVATION  
FOUNDATION, INC., INDIVIDUALLY AND AS TRUSTEE OF  
THE WILLIAM JARBOE WOHLFARTH CHARITABLE  
REMAINDER TRUST,

ADDRESS: 1733 16th Street, NW  
Washington, DC 20009-3013

and the County hereby agree as follows: Grantor grants and conveys to the County, the exclusive right and option to purchase (hereinafter the "Option") the Property (hereinafter defined) for the total sum of Five Million Dollars (\$5,000,000.00). The Property is all of the Lots described below, together with all improvements thereon, appurtenances thereto, and rights associated therewith (collectively, the "Property").

Said Property being described as Lots numbered 4,5,6, 7, 8, 20, 21, 22, 23 and 24 (each individually, a "Lot", or collectively the "Lots"), in Block numbered 5 in the subdivision known as Sec. 1-A Chevy Chase, more particularly shown on plat recorded in PB4 at Plat No. 349 in the Land Records for Montgomery County, Maryland.

Upon "Acceptance" (as hereafter defined), this Option shall be irrevocable, except as set forth herein, until July 31, 2003. The Option shall be deemed accepted and become a valid and binding contract of sale between the parties hereto as of the date the County Executive issues an Executive Order exercising this Option and accepting the terms hereof on behalf of the County ("Acceptance"). Acceptance must occur on or before thirty (30) days of the date Grantor signs this Option. If Acceptance does not occur by that date, this Option shall be null and void.

Article 2. Upon Acceptance, Grantor and the County hereby agree as follows:

(1) Intentionally Deleted.

(2) Title. Upon Acceptance, thirty (30) days shall be allowed for the examination of the title to the Property by the County (the "Study Period"). If the County has any objections to the state of title of the Property, then the County shall, within fifteen (15) days following the expiration of the Study Period, notify Grantor of such objection(s). If the County does not object to any such title defect during such fifteen (15) day period, then such title defect will be deemed waived and the parties will proceed to settlement. If, however, the County does object to title within such period, then Grantor shall have the privilege, but not the obligation, to remove or satisfy the title defect within ninety (90) days after notice. If the Grantor elects not to or is unable to remove or satisfy such title defect within such ninety (90) day period, the County's sole option shall be to either: (i) terminate this Option, or (ii) waive the defect and proceed to settlement hereunder. In no event shall Grantor be liable to the County at law or in equity on account of any title defects not remedied. Title to the Property shall be good and marketable and free of liens and encumbrances except for liens or encumbrances the County has agreed in writing to accept or which the County has been deemed to waive pursuant to this

Section (the "Permitted Exceptions"). **The County expressly acknowledges that it is acquiring Lot 21 subject to that certain estate for years described in the Deed dated December 20, 2000 and recorded in the Land Records for Montgomery County, Maryland in Liber 18880 at Folio 708 (the "Estate for Years").** The County shall prepare and furnish the deeds conveying fee simple title to the Property and any improvements located thereon to the County. The deeds shall be executed and delivered by Grantor to the County by the time of settlement(s) as described hereunder. The Property is to be conveyed by special warranty deed, free and clear of all liens and encumbrances; subject only to Permitted Exceptions, and as to Lot 21, the Estate for Years. The Property shall also be conveyed to the County free of notices of violations of any municipal or government orders and requirements, unless the County consents thereto in writing, such consent not to be unreasonably withheld. If the cost to comply with violation notices exceeds Fifty Thousand Dollars (\$50,000.00), the Grantor may elect to cancel this Option. Notwithstanding the foregoing, the County may elect to waive non-compliance and proceed to Settlement. At settlement the Grantor shall deliver a bill of sale for the personal property and fixtures (excluding any and all personal property and fixtures contained in the house on Lot 21) described in Exhibit "A", without any representations and/or warranties. Any personal property and fixtures shall be conveyed free of liens and encumbrances.

(3) Adjustments at Settlement.

- (a.) Except with respect to Lot 21, electricity, natural gas, water, sewer, all other utility company charges, and solid waste system benefit charges (collectively, the "Utilities") shall be pro-rated to the date of Settlement as each Lot settles and is conveyed to the County. With respect to Lot 21, the Utilities shall be paid by the Grantor. When Lot 21 is permanently vacated, by Mildred Vernalie Rowland the Utilities shall be pro-rated to the date Lot 21 was permanently vacated, and the County shall bear the future costs of Utilities.
- (b.) Taxes and assessments, general and special, are to be adjusted to the date of Settlement for each of the Lots, according to the County's real estate tax assessment account for the Property issued by the County's "Tax System - Real Property Current Assessment Status." If taxes or assessments are imposed on Lot 21 due to the Estate for Years for Lot 21, the Grantor shall bear the costs of any such tax or assessment. County transfer tax and State stamps are not payable, except for farm assessment transfer taxes, which shall be paid by the Grantor. If there are assessments for improvements on the Property that were completed prior to Settlement and the improvements are being acquired hereunder, whether the assessments have been levied or not, they shall be paid by Grantor or deducted from the purchase price at Settlement. Outstanding front foot benefit charges of the Washington Suburban Sanitary Commission that become due and payable shall be adjusted to the date of Settlement and paid by Grantor at Settlement. Payments thereafter shall be assumed by the County.

- (c.) Grantor shall pay all costs for preparation, execution, and recordation of all releases and other documents required to remove all existing liens and encumbrances on the Property, except for the Permitted Exceptions.
- (d.) Costs of the title search and survey, if any, and preparation and recordation of the deeds conveying the Property shall be assumed by the County.

(4) Risk of Loss. Risk of loss or damage to each Lot by fire or other casualty is assumed by Grantor until Settlement and recordation of the deed conveying such Lot to the County. Ms. Rowland, the occupant of Lot 21 pursuant to the Estate for Years shall bear the risk of loss or damage to herself and her personal property as well as any personal property that belongs to the Estate of William Jarboe Wohlfarth due to fire or other casualty until the Estate for Years is terminated and possession of Lot 21 is delivered to the County. Grantor shall maintain appropriate and customary insurance coverages on each Lot until such Lot is conveyed at Settlement. Following Settlement on Lot 21, the County will provide insurance through its self-insurance fund or otherwise for the improvements on Lot 21. Prior to Settlement, if an insured loss occurs to the improvements on Lot 21 during Ms. Rowland's occupancy, Grantor agrees that it will use the insurance proceeds, provided that they are adequate to do so, to restore the damage to such improvements. If Grantor does not use the insurance proceeds to restore the improvements, then it shall deliver the proceeds to the County at Settlement. If an insured loss occurs to the improvements on Lot 21 after Settlement and during Ms. Rowland's occupancy, the County agrees that it will use the insurance proceeds, provided that they are adequate to do so, to restore the damage to such improvements.

(5) Settlement. Settlement hereunder shall be conducted at the Office of the County Attorney, Rockville, Maryland, or at such other place or offices in Montgomery County as the County may select. Settlement for the following Lots, all of which are located in Block 5 in the subdivision known as "SEC. I-A Chevy Chase" and recorded in Plat Book No. 4, Plat No. 349, shall occur on or before the following dates:

- (A) Lots 4, 5, 6, 7, 8 and 24 shall be sold for **THREE MILLION DOLLARS** (\$3,000,000.00) within forty-five (45) days following Acceptance (or such longer period of time as may be necessary if the County objects to title within the period set forth in Section 2(2) above, and Grantor thereafter attempts to satisfy any title defects;
- (B) Lots 20, 21, 22 and 23 shall be sold for **TWO MILLION DOLLARS** (\$2,000,000.00), plus a payment of Eighty Thousand Dollars (\$80,000.00), representing interest on such purchase price at four percent (4%) for one year, by July 31, 2003; provided however, that if Grantor files a claim for reimbursement of transfer taxes imposed upon its acquisition of the Property, and is successful in such claim for reimbursement, the interest under this section shall be three percent (3%) and Grantor shall promptly



repay to the County the sum of Twenty Thousand Dollars (\$20,000.00).

The executed deed(s) and such other documents as are reasonably required by the settlement attorney or the County's title company in conjunction with the conveyance of the Lots shall be provided by Grantor at its own expense and Grantor represents to the County and warrants that it is empowered with the legal authority to execute this Option and carry out the obligations of the Grantor hereunder. The County may use any or all of the funds from the purchase proceeds otherwise due Grantor to pay off existing encumbrances on the Property other than the Permitted Exceptions. Proceeds payable to Grantor shall be in the form of a County check or wire transfer, at the election of the County. Failure of Grantor to settle hereunder shall give the County the right to pursue an action for specific performance. Alternatively, the County may file a condemnation action and just compensation is stipulated to be the purchase price provided in this Option for the Property. The County shall not be entitled to seek or recover damages from the Grantor, at law or in equity, for any breach or default under this Option.

(6) Possession. Except for Lot 21 which the County agrees may be occupied by Mildred Vernalie Rowland until the later to occur of the 1) expiration of the Estate for Years or, 2) until Ms. Rowland permanently vacates Lot 21 (at which time Lot 21 will be in the sole possession of the County in the event the County has purchased Lot 21), the Grantor shall deliver possession of the Property to the County free of any tenants, occupants, and rights of tenants or occupants to possess or occupy the Property as of the date of Settlement. As of the date of Settlement, there will not be any tenancies affecting the Property except as provided in the Estate for Years encumbering Lot 21. In the event that the Grantor fails to deliver possession of the Property free of any tenancy, other than the tenancy of Ms. Rowland on Lot 21 as described in the Estate for Years and this Section, the County, in its sole discretion, may elect to pursue the remedies provided to it in the preceding paragraph. Any payments required to be paid by the County to terminate any tenancy of the Property may at the County's discretion be deducted from the purchase price. The Grantor represents and warrants that there are no security deposits or prepaid rents with respect to the Property, or any portion thereof.

Notwithstanding the foregoing, the County agrees, except in emergency situations or to maintain the Property if the Property is not being maintained to its current level of maintenance and Grantor fails to cure as set forth below and the County believes such failure, if unremedied could lead to liability to the County or the creation of an emergency or dangerous situation, not to enter the Property and to leave the Property in its natural state (all lots, even those on which Settlement has occurred) until the later of the expiration of the Estate for Years or until Ms. Rowland has vacated Lot 21. The County agrees that Mildred Vernalie Rowland may freely access the Property and shall have quiet enjoyment of the Property (subject to the provisions of this Option) until the later to occur of the expiration of the Estate for Years or until Ms. Rowland has permanently vacated Lot 21. In the event that a violation of this Option occurs with respect to the Property, the County will give Grantor written notice of such event, and unless the exigencies require a more prompt remedy, Grantors will have thirty (30) days to remedy the violation of this paragraph of the Option as it relates to the Property. In the

event of emergency repairs or maintenance that requires more prompt action, the County shall give oral notice to Grantor by calling Grantor at (202)232-3579. Nothing herein shall be construed to require notice from the County of any exercise of its police powers.

Grantor agrees to hold the County harmless from and against any claims by any tenants or occupants for any matters arising out of the tenancy or occupancy of the property, including but not limited to claims for landlord defaults, return of security deposits or prepaid rents unless such sums have been assigned and delivered to the County.

(7) No Merging of Terms. The representations and warranties contained in this Option shall not be merged in any deed, but shall survive the conveyance of the Property and be fully binding for a period of one (1) year from the date of Settlement on any particular Lot.

(8) Entire Agreement. This Option represents the entire agreement between the parties hereto and neither oral representations nor anything not herein contained shall be binding on said parties in connection with this Option.

(9) Environmental Conditions.

- (a.) Grantor represents and warrants to the County that, to Grantor's actual knowledge, Grantor has not disposed of on the Property any hazardous or toxic wastes or substances regulated by applicable federal, State, or local governmental bodies; Grantor has no actual knowledge of any use of the Property nor portion thereof to dispose of or store Hazardous Materials; Grantor has not disposed of any Hazardous Materials, which materials originated from the Property, except as provided for by law and at a site or facility duly approved by appropriate regulatory agencies for such disposal; and there are no underground storage tanks ("USTs") on the Property. The costs for the removal of any Hazardous Materials or UST's, present on the Property prior to the date of Settlement (without regard to when such materials or UST may be discovered) along with all associated remediation costs, shall be the responsibility of Grantor, unless a third party is identified and found responsible (as the "responsible party") for such removal and/or remediation.
- (b.) Prior to Settlement, the County may have an Environmental Site Assessment (ESA) prepared for the Property to determine the presence of USTs and Hazardous Materials in excess of applicable health and safety standards. If the ESA reveals there are no USTs and no "action levels" of Hazardous Materials on the Property, Grantor and the County shall proceed to Settlement under the terms contained herein. If the ESA reveals levels of Hazardous Materials that require regulatory action or any USTs are found on the Property, Grantor shall either: (a.) take prompt action as necessary to expeditiously remove such tanks and remediate all such Hazardous Materials and, further, shall promptly provide the

County with copies of all documentation related thereto, including, but not limited to, reports required to verify the cleanup or other remediation of the Property; or (b.) agree to a lesser price to be paid for the Property, based on the estimated cost of the removal and/or remediation work reported by the County's environmental consultant and proceed to Settlement under the terms contained herein. Grantor may elect to cancel this Option if the estimated cost of the removal/remediation work exceeds ten percent (10%) of the purchase price of any Lot so affected or subject to contamination. Notwithstanding the foregoing, the County may elect to withdraw from and cancel this Option with no further liability to Grantor hereunder if, in the County's sole opinion, the reported contamination of Hazardous Materials could cause an undue delay in the acquisition of the Property or the reported contamination is perceived to create such an adverse affect or "stigma" on the Property that public ownership thereof is deemed unsuitable.

(10) Representations and Warranties. Grantor represents and warrants to the County that to Grantor's knowledge: (a.) Grantor owns the entire Property in fee simple absolute, subject only to those matters of record which would be disclosed by a title examination for the Property and Grantor has full and exclusive power to sell same; (b.) Grantor has not and will not, during the term of this Option, dispose of the Property or any interest therein; (c.) except for the Estate for Years described above, Grantor has not and will not, during the term of this Option, encumber or lease the Property without the express written consent of the County; (d.) Grantor, prior to Settlement, shall pay and, as of the date of Settlement, shall have paid all applicable charges against the Property as they have come due; (e.) there are not now, nor will there be at the time of Settlement, any tenancies or occupancies affecting the Property except those of Grantor and its invitees, and the Estate for Years, which tenancies and occupancies shall, other than the Estate for Years, be terminated by the date of Settlement; (f.) the Property, at the time of Settlement, will be materially in the same condition as it was in on the date of this Option, ordinary wear and tear excepted; (g.) except as provided in Article 2, Section 2 of this Option, the Property shall be free and clear of violations and notices of violations of government orders and requirements, including orders and requirements of the County issued in the exercise of its police powers; and (h.) Grantor has the authority to enter into this Option, the person executing this Option on behalf of Grantor has the authority to do so, and this executed and accepted Option shall constitute a binding contract enforceable against Grantor in a court of law.

(11) The County represents and warrants that to the County's knowledge: (a) the County has inspected the Property and is familiar with the physical and environmental condition of the Property and its zoning and development status; and (b) the County will not request annexation of the Property to Chevy Chase Village until the later to occur of (i) Settlement on all of the Lots, or, (ii) if Chevy Chase Village is not able to assure Ms. Rowland that she will have no additional financial or other burdens or responsibilities with respect to Lot 21 as a result of the annexation, until Ms. Rowland has permanently vacated Lot 21; (c) the County has the authority to enter into this Option, the person executing this Option on behalf of

the County has the authority to do so, and this executed and accepted Option shall constitute a binding contract enforceable against the County in a court of law.

At the time of Settlement, the Property shall be in its "as is" condition, except for natural changes occurring prior to settlement and any changes that may have made by the County.

(12) Governing Law. All questions with respect to the construction and interpretation of this Option and the rights and liabilities of the parties hereunder shall be determined in accordance with the laws of the State of Maryland. Grantor and the County hereby mutually agree that any suit in connection with or arising out of this Option shall be brought in Montgomery County Circuit Court.

(13) [Intentionally Deleted.]

(14) Special Conditions.

- (A) Lot 21 - For the duration of the Estate for Years, or until Ms. Rowland permanently vacates Lot 21, the County shall have no obligation to maintain and repair or replace (other than as stated in Section 4 above) the improvements or property comprising Lot 21, or any personal property located thereon. Ms. Rowland, pursuant to the Estate for Years, or until such time as she permanently vacates Lot 21, shall be responsible for the maintenance and repair of the improvements and property comprising Lot 21, along with any personal property located thereon. Grantor shall indemnify the County against costs it incurs to repair the Property due to the failure of the Ms. Rowland to maintain the Property in the condition it is in on the date of Acceptance of this Option, reasonable wear and tear excepted. The County agrees, except in the exercise of its police powers or as provided in Article 2, Section 6 of this Option, not to enter the Property and to leave the Property in its natural state (all Lots, even those on which Settlement has occurred) until the later of the expiration of the Estate for years or until Ms. Rowland has permanently vacated Lot 21.
- (B) If the County acquires some of the Lots, but fails to subsequently acquire the remaining Lots, Grantor shall have the option, at any time prior to October 1, 2003, to repurchase from the County any or all of the Lots which the County has acquired pursuant to this Option (the "Repurchase Option"). The Repurchase Option shall automatically expire and have no further force or effect once the County has purchased all of the Lots comprising the Property. The Repurchase Option may be exercised upon the following terms and conditions:

- (1) If Grantor desires to exercise the Repurchase Option, it must give written notice to the County of its exercise of this option at any time after the County has failed to acquire certain Lots as contemplated by this Option, up to and including October 1, 2003. The notice shall specify the Lots that Grantor desires to repurchase.
  - (2) Settlement on the repurchase must occur within seventy-five (75) days after the date on which Grantor gives the County notice of its decision to exercise its Repurchase Option.
  - (3) The purchase price for each Lot repurchased is Five Hundred Thousand Dollars (\$500,000.00) and must be paid at settlement in cash, certified check or by federally wired funds.
  - (4) The County shall convey title to each repurchased Lot, including any improvements constructed thereon, by special warranty deed at the time of settlement. Title shall be good and merchantable, free of all monetary liens and encumbrances, and subject only to such matters of title as may have affected the Lots at the time of acquisition by the County or that have arisen as a consequence of actions or failures to act on the part of the Ms. Rowland under the Estate for Years.
  - (5) All real estate taxes and other public charges, if any, shall be adjusted as of the date of settlement. The County shall pay all transfer and recordation taxes.
  - (6) In the event that Grantor is considering exercising the Repurchase Option, Grantor shall have the right, exercisable within sixty (60) days after written notice to the County, to go on the Lots to be repurchased and to cause tests and studies to be made with respect to such Lots. Grantor shall indemnify and hold harmless the County against all damages, liability and claim, including reasonable attorneys' fees, incurred by the County solely as a result of Grantor's activities upon the Property.
- (15) Notices. All notices to be given under this Option will be deemed given if in writing and either mailed to Grantor and the County by registered or certified mail, return receipt requested, postage prepaid, or if personally delivered, with signed receipt, to Grantor and the County, at the following addresses:

if to Grantor, to: HOUSE OF THE TEMPLE HISTORIC PRESERVATION  
FOUNDATION, INC. individually and as and TRUSTEE OF THE  
WILLIAM JARBOE WOHLFARTH CHARITABLE  
REMAINDER ANNUITY TRUST  
1733 16<sup>th</sup> Street, NW  
Washington, D.C. 20009-3013

with a copy to: Robert H. Metz, Esquire  
Linowes and Blocher LLP  
1010 Wayne Avenue, Tenth Floor  
Silver Spring, Maryland 20910-5600

If to the County: County Attorney's Office  
101 Monroe Street, Third Floor  
Rockville, Maryland 20850

And Chairman's Office  
Montgomery County Planning Board  
8787 Georgia Avenue  
Silver Spring, Maryland 20910

(16) Intentionally Deleted.

(17) Disclosures. Standard Montgomery County Disclosures are set forth in Exhibit  
"B".

[SIGNATURE PAGES FOLLOW]

IN WITNESS WHEREOF, the parties have hereunto set their hands and seals this 2nd day of July, 2002.

GRANTOR: HOUSE OF THE TEMPLE  
HISTORIC PRESERVATION FOUNDATION,  
INC., and TRUSTEE OF THE WILLIAM JARBOE  
WOHLFARTH CHARITABLE REMAINDER  
ANNUITY TRUST

Eileen Borushell  
Witness

C. Fred Kleinknecht  
C. Fred Kleinknecht, Sovereign Grand  
Commander

STATE OF MARYLAND )

COUNTY OF MONTGOMERY ) ss:  
)

The foregoing instrument was acknowledged before me on this 2nd day of July, 2002, by C. Fred Kleinknecht on behalf of HOUSE OF THE TEMPLE HISTORIC PRESERVATION FOUNDATION, INC., a nonstock Maryland corporation and TRUSTEE OF THE WILLIAM JARBOE WOHLFARTH CHARITABLE REMAINDER ANNUITY TRUST.

Barbara G. Golden  
Notary Public

My commission expires: \_\_\_\_\_

BARBARA G. GOLDEN  
NOTARY PUBLIC STATE OF MARYLAND  
My Commission Expires May 2, 2006

[Notarial Seal]

BARBARA G. GOLDEN  
NOTARY PUBLIC STATE OF MARYLAND  
My Commission Expires May 2, 2006

COUNTY:

MONTGOMERY COUNTY, MARYLAND

By: William Mooney  
William Mooney, Assistant CAO

\_\_\_\_\_  
Witness

STATE OF MARYLAND            )  
  )  
COUNTY OF MONTGOMERY    )

ss:

The foregoing instrument was acknowledged before me on this \_\_\_\_ day of \_\_\_\_\_, 2002 by William Mooney, known to me (or satisfactorily proven) to be the Assistant Chief Administrative Officer of Montgomery County, Maryland, and that William Mooney, being authorized to do so, executed the foregoing instrument for the purposes therein contained.

Cindy A. Sullivan  
Notary Public

My commission expires: \_\_\_\_\_

CINDY A. SULLIVAN  
Notary Public  
State of Maryland  
My Commission Expires  
January 1, \_\_\_\_\_

[Notarial seal]



Exhibit "A"

**BILL OF SALE**

Not Applicable

## EXHIBIT "B"

### (Montgomery County Standard Disclosures)

1. (a) Pursuant to the Montgomery County Code, notice is hereby given to the County of the obligation of Grantor, or its duly authorized agent, to disclose to the County any information known to Grantor as to whether the Property is connected to, or has been authorized for connection to, a community sewage system, and if not, whether an individual sewage disposal system has been constructed on the Property, whether an individual sewage disposal system has been approved by Montgomery County for the Property, or whether the Property has been disapproved by Montgomery County for the installation of an individual sewage disposable system.

(b) The County acknowledges that, prior to the County's entering into this Contract, Grantor, or its agent, provided the foregoing information to the County.

(c) If an individual sewage disposal system has been or will be installed upon the Property, and if the Property is located within a subdivision, the County indicates that it has reviewed a copy of the subdivision plat, including any provisions with regard to areas restricted for the initial and reserve well locations and the individual sewage disposal system, and the restricted area in which construction of the building to be served by the individual sewage disposal system is permitted.

### 2. Subdivision Plat

The County has received from Grantor, or its agent, a copy of the recorded plat of subdivision relating to the Property.

### 3. Master Plans

The County has the right pursuant to Section 40-10 of the Montgomery County Code to review, before signing a contract for the sale of real property, the applicable county master plan, and any municipal land use plan for the area in which the property is located, and any adopted amendment to either plan, and approved official maps showing planned land uses, roads and highways, parks and other public facilities affecting the property contained in the plan.

The County acknowledges that (A) Grantor has offered the County the opportunity to review the applicable master plan, and any municipal land use plan and any adopted amendment and the approved official maps, (B) Grantor has informed the County that amendments affecting the plan may be pending before the Planning Board or the County Council or a municipal planning body, (C) the County has either reviewed each plan and adopted amendment or has waived the right to do so, and (D) the County understands that, to stay informed of future changes in county and municipal land use plans, the County should consult the Planning Board and the appropriate municipal planning body.

The County acknowledged that at no time did Grantor or any agent of Grantor explain to him the intent or meaning of any such plan, amendment, or map, nor did the County rely on any representation made by Grantor or any agent of Grantor relative to such plan, amendment, or map.

Grantor notifies the County of the County's right to review the Approved and Adopted Land Use Plan Map portion of the Plan for the Friendship Heights Chevy Chase adopted pursuant to the provisions of Art. 66B of the Annotated Code of Maryland and all amendments to said Map. The County acknowledges that it has been offered the opportunity to review the Land Use Plan Map and that Grantor either produced and made available for the County's review a copy of the Map, or escorted the County to a place where the Map is available for review and secured the Map for review by the County. The County further acknowledges that at no time did Grantor or its agent explain to the County the intent or meaning of the Map nor make any representations or warranties regarding the Map.

4. Airport or Heliport

The County acknowledges that, prior to its entering into this Option, Grantor has advised the County of the relative location of any airport or heliport, as defined in the Montgomery County Zoning Ordinance, existing within a five (5) mile radius of the Property.

5. Transportation Facility Fees

Grantor informs the County that, as of the date of this Option, there exists no deferred charges attributable to transportation-related facilities for which the County must assume liability.

# Chevy Chase Open Space NCA

## NATURAL RESOURCES INVENTORY/ FOREST STAND DELINEATION

SHEET 1 OF 1

### CHEVY CHASE OPEN SPACE (WOLFARTH PROPERTY) NATURAL RESOURCES INVENTORY/ FOREST STAND DELINEATION

**CHEVY CHASE OPEN SPACE (WOLFARTH PROPERTY)** is a 1.9-acre site located at the recorded lot between Western Avenue and Grove Street adjacent to the Chevy Chase Land Company development and one block from the Friendship Heights Metro station. The site is located in the Chevy Chase neighborhood, Montgomery County, Maryland. The site is currently configured as a single family residence and a three car garage/workshop with plantings of trees and shrubs that are in good health. The site is currently zoned R-1 and the site is currently under a Forest Stand Delineation (FSD) and a Natural Resources Inventory (NRI). The property is currently improved. Pavement and building cut across the site from southeast to northwest. Vehicle access to the driveway and parking pad is provided from Western Avenue.

ACREAGE 1.9 acres

ZONING R-40

**HYDROLOGY Little Falls - Upper Mainstem, Use 1, Poor Water Quality per MCDEP**

- No wetlands occur on-site
- No 100 Year Floodplain
- Property is not within a PMA or SPA

**SOLICITING** Within the Urban Land/Whitson-Glenview Complex, the entire property is underlain and surrounded by 2012, 2018, 2035, 2050, 2075, and 2100 Year Floodplains. A relative small portion of the property along the SE corner is underlain with 2012.

**SLORES** No steep slopes or slopes on unstable soils occur on the property. The property is generally flat, with slopes under 3 percent. The western property boundary is immediately adjacent to a retaining wall that drops 10-15 feet to a commercial development to the west.

**LEGACY OPEN SPACE** Chevy Chase Urban Park (also known as the Wolfarth Property) was identified in the 2011 Legacy Open Space Functional Master Plan (LOS Plan) as open space. The site was identified as a critical open space opportunity in the very dense neighborhood west to the Friendship Heights Metro station.

**MNCPPC ACQUISITION** The Commission acquired the property in 2002 and gained full control of the property in November, 2007. The site is incorporated in the Park Managers' schedules for regular grounds maintenance. The Planning Board recently voted approval to maintain existing improves to provide a connection. The site is currently open to the public and is used for recreation. The intent of creating the maximum open space possible in the midst of a densely developed urban area and that removal of the existing development on the site is a critical step in achieving that goal.

**NO HISTORIC DESIGNATION** The Colonial Revival house dates from 1915, matching a common architectural type in the surrounding neighborhood of single-family homes. MNCPPC Cultural Resources Preservation staff have reviewed the buildings and determined that they do not qualify for any type of historic designation based on recent age and lack of distinguishing characteristics.

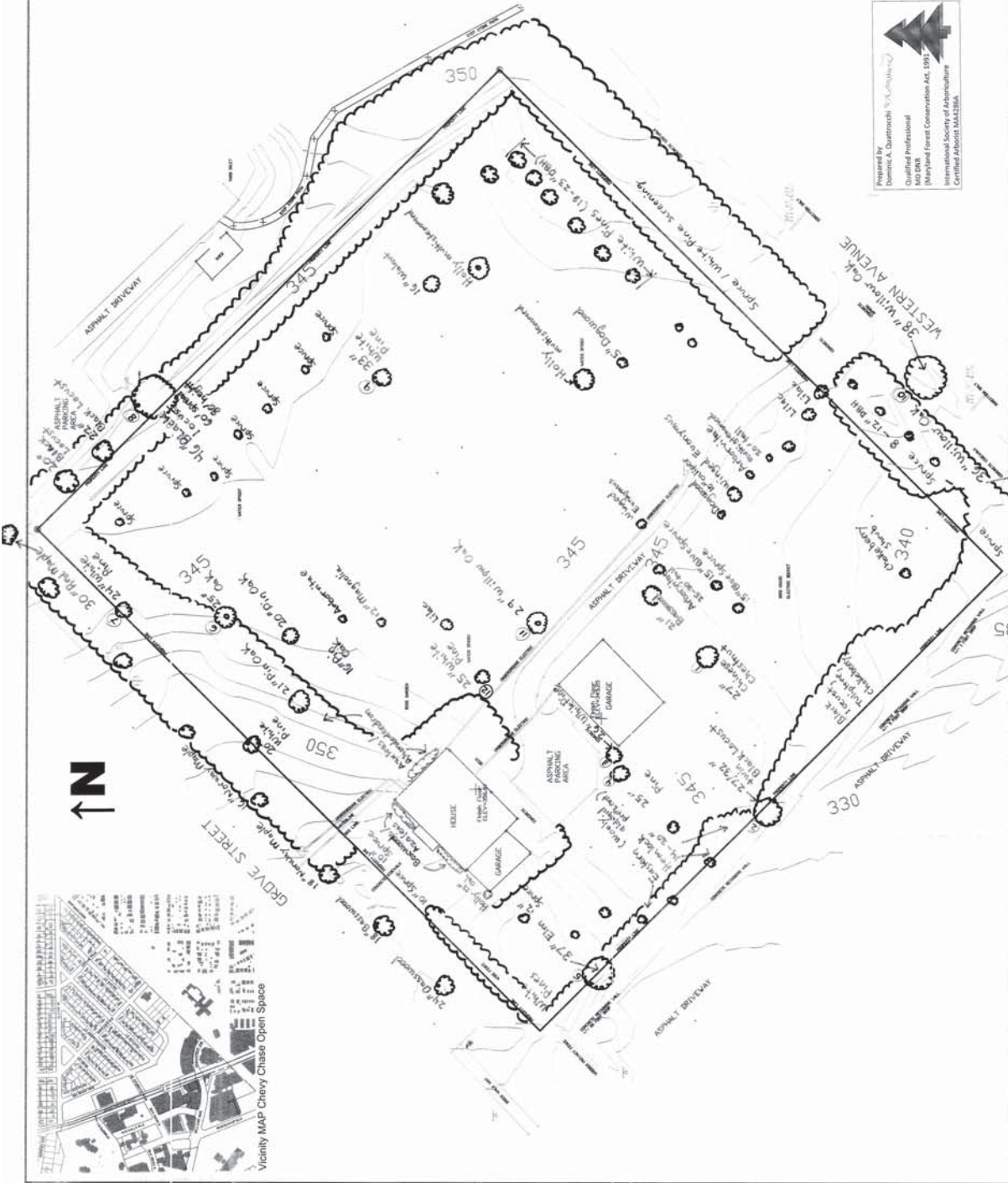
**RARE, THREATENED, ENDANGERED AND WATCHLIST SPECIES (RTES)** There were no observed RTES, and given the urban nature of the vicinity surrounding the property, appropriate habitat does not exist to support RTES populations.

**FOREST** The property contains no forested area as defined in the Trees Technical Manual (M-1000). The property is primarily used for landscaping, individual trees and hedgerows of trees generally along the perimeter of the property.

**SPECIMEN AND SIGNIFICANT TREES**

ID	DBH*	Tree Species	Comments
1	27	Chestnut	Good
2	27/32	Black Locust (Robinia pseudoacacia)	Good
3	26	White Pine (Pinus strobus)	Tree protection will be necessary as part of house demolition.
4	25	White Pine (Pinus strobus)	Good
5	37	American elm (Ulmus americana)	Good
6	25	White Pine (Pinus strobus)	Good
7	24	Black Locust (Robinia pseudoacacia)	Good
8	46	Black Locust (Robinia pseudoacacia)	Good. In a grove of other Pin Oaks that should be retained for potential fuel catch.
9	33	White Pine (Pinus strobus)	Good
10	38	Willow (Salix phillyifolia)	Good
11	29	Willow (Salix phillyifolia)	Good
12	25	White Pine (Pinus strobus)	Good

Field work conducted 04/02/2008, measurement were made using a 4' cavity Diameter Taps



Prepared by  
Doreen A. Quastrom  
Qualified Professional  
MD DBP  
(Maryland Forest Conservation Act, 1991)  
International Society of Arboriculture  
Certified Arborist MA4286A

REVISIONS	
No.	Date

**The Maryland-National Capital Park and Planning Commission**  
Montgomery County Department of Park and Planning  
9200 Brentwood Avenue  
Silver Spring, Maryland 20901  
(301) 495-2525



DESIGN		REVIEW AND APPROVAL		REVIEW AND APPROVAL	
Task	Checked By	Date	Task	Checked By	Date



Vicinity MAP Chevy Chase Open Space

PLAN, SCANNED

PARK, CODE: C47

**CHEVY CHASE OPEN SPACE SUMMARY Forest Conservation Statistics**

Acreage of trees remaining in agricultural use	0.0
Acreage of road and utility ROWs which will not be inventoried as part of the development application	N/A
Acreage of wetlands within buffer	0.0
Acreage of total existing forest	0.0
Acreage of total forest retention	0.0
Acreage of forest forest cleared	0.0
Land Use Category and compensation and offsetation	1021, 1022
Heritability from Section 22A.12(a) of the Forest Conservation Law	0.13 Afforestation/Reforestation
Acreage of forest retained, cleared and planted within wetlands	0.0
Acreage of forest retained, cleared and planted within 100-foot buffer	0.0
Acreage of forest retained, cleared and planted within stream buffer	0.0
Acreage of forest retained, cleared and planted within private lands	0.0
Linear feet and average width of stream buffer provided	0.0

DESIGN	REVIEW AND APPROVAL	REVIEW AND APPROVAL
Landscape Architect	Site Checked By: [ ] Date: [ ]	Site Checked By: [ ] Date: [ ]
Engineer	Site Checked By: [ ] Date: [ ]	Site Checked By: [ ] Date: [ ]
Tree Specialist	Site Checked By: [ ] Date: [ ]	Site Checked By: [ ] Date: [ ]
Other	Site Checked By: [ ] Date: [ ]	Site Checked By: [ ] Date: [ ]



**The Maryland-National Capital Park and Planning Commission**  
 Montgomery County Department of Park and Planning  
 9400 Brandy Avenue  
 Silver Spring, Maryland 20901  
 (301) 495-2333

**PLAN ISSUES FOR CONSTRUCTION DRAWING**

REVISIONS	No.	Date	Description

**CHEVY CHASE OPEN SPACE (WOLFHARTH PROPERTY) TREE SAVE PLAN**

This Tree Save Plan primarily involves the placement of Tree Protection Fencing to protect landscape trees during the demolition of two buildings, removal of asphalt paving and concrete walkways, removal of an underground storage tank and stabilization of the driveway and future park development and programming to be determined. No forest area is to be cleared and it is anticipated that the only area tree greater than 12" DBH will require removal. CHEVY CHASE OPEN SPACE (WOLFHARTH PROPERTY) is a 15-acre site located on two recorded lots between Western Avenue and Grove Street. Chevy Chase Open Space is currently configured as a one single family residence and a three car garage/workshop with drivings of trees and shrubs throughout the property and along the perimeter. Pavement and buildings cut across the site from structure to lot lines. Future access to site is provided and parking cars to adjacent street, Western Avenue. The Planning Board recently voted approval to demolition relating to improve tree maximum open space and recreational opportunities on site. This site was acquired by M-NCPPC with the specific intent of creating the maximum open space possible in the midst of a densely developed urban area.

**ACREAGE** (This Tree Save Plan is for 1.14 acres of record land.)  
**ZONING** R-20

**HYDROLOGY** Little Falls-Upper Mainstem, Use 1, Point Water Quality over MDCSP Property contains no significant restrictions. In general streams, No wetlands 2002-01-01. No 100 Year Floodplain. Property is not within a FEMA or OFA.

**SOILS/GEOLGY** Within the Urban Land-Use/Urban District Corridor, the entire property is unconsolidated and surrounded by Glaciers 200 S-2-23. These are very fine and well sorted sand generally intermixed with urban soils. The majority of the property is underlain with gravels. A relative small portion of the property along the SE corner is underlain with Silt.

**SLOPES** No steep slopes or slopes on unstable soils occur on the property. The property is generally flat, with slopes under 2 percent. The western property boundary is immediately adjacent to a retaining wall that Slope 10-15 feet to an adjacent commercial development.

**LEGACY OPEN SPACE ACQUISITION** Chevy Chase Open Space Library was identified in the 2001 Legacy Open Space Functional Master Plan (L-OS Plan) as open spaces meeting the Park criteria as "best of the best" open spaces within Montgomery County. The site was identified as a potential open space opportunity in the early stages of negotiations held by the Friendship Heights Urban Station. The Commission acquired the property in 2002 and passed full control of the property in November, 2007. The site is incorporated in the Park Manager's schedule for regular grounds maintenance.

**NO HISTORIC ORIGINATOR** The Colonial Revival houses date from 1870, matching a common architectural style in the surrounding neighborhood of single family homes. M-NCPPC Culture Resources Department and Historic Preservation staff have reviewed the buildings and determined that they do not qualify for any type of historic designation based on recent age and lack of distinguishing characteristics.

**RARE, THREATENED, ENDANGERED AND WATCHLIST SPECIES (ITES)** There were no observed ITES, and given the urban nature of the vicinity surrounding the property, appropriate habitat does not exist to support ITES populations.

**FOREST** The property contains no forested area as defined in the Trees Technical Manual (M-NCPPC) or by the State of Maryland. Vegetation is limited to landscaping, individual trees and shrubs of trees generally along the perimeter of the property.

**SPECIMEN AND SIGNIFICANT TREES** Tree Number 3 is a 40" Black Locust (*Robinia pseudoacacia*) in Fair Health. This property boundary tree is a 200cm DBH, 25m tall, 15cm diameter of the County Champion. This tree has similar height and canopy spread. The current County Champion Black Locust in Chevy Chase has 204 total points.

**Specimen Tree List and TREE PROTECTION DETAILS**

#	DBH"	Tree Species	Comments
1	27	Chinese Chestnut ( <i>Castanea mollissima</i> )	Good. Tree Save Fencing to be installed. Prune lowest limbs of adjacent Blawie Wood (T16) to provide needed clearance for construction equipment.
2	27/32	Black Locust ( <i>Robinia pseudoacacia</i> )	Fair. No protection measures necessary.
3	26	White Pine ( <i>Pinus strobus</i> )	Good. Tree Save Fencing to be installed. Prune lowest limbs to avoid demolition contact.
4	25	Deodar Cedar ( <i>Cedrus deodara</i> )	Good. No protection measures necessary.
5	37	American elm ( <i>Ulmus americana</i> )	Good. Remove vines and emulsion free with use of hand tools. Remove limbs by hand.
6	25	Pin Oak ( <i>Quercus palustris</i> )	Good. In a grove of other Pin Oaks that should be treated for Bacterial leaf scorch.
7	24	White Pine ( <i>Pinus strobus</i> )	Good. No protection measures necessary.
8	46	Black Locust ( <i>Robinia pseudoacacia</i> )	Fair health. Property Boundary Tree; potential County Champion. No protection measures necessary.
9	31	White Pine ( <i>Pinus strobus</i> )	Good. No protection measures necessary.
10	38	Willow Oak ( <i>Quercus phellos</i> )	Just offsite along Western Avenue (D.C.) close to Western Avenue entrance to subject property. No protection measures necessary. Good. Tree Protection Fencing to be installed.
11	29	Willow Oak ( <i>Quercus phellos</i> )	Good. Tree Protection Fencing to be installed. Some pruning of lower limbs may be necessary to avoid collision injury.
12	25	White Pine ( <i>Pinus strobus</i> )	Good. Tree Protection Fencing to be installed. Some pruning of lower limbs may be necessary to avoid collision injury.

Prepared by: **James A. Gutzwiller**, F.T.C., F.C.S., Qualified Professional, M.D., Inc. (Maryland Forest Conservation Act, 2001)  
 International Society of Arboriculture, Certified Arborist 3334264.  
 By: **D. Gutzwiller**, M.D., Inc.  
 THE MARYLAND-NATIONAL CAPITAL PARK AND PLANNING COMMISSION  
 TREE SAVE PLAN  
**APPROVED**  
 Plan No. **15-2-001-155-01**  
 Scale: 1"=30'

FINAL SCANNED: PLAN CODE: C47

**SEQUENCE OF DEMOLITION**

An on-site preconstruction (demolition) meeting is required after the limits of disturbance have been staked and flagged, but before any grading or clearing or stockpiling of equipment begins. A Montgomery County Planning Department and Parks Inspector will verify the limits of disturbance and discuss any additional tree protection measures required.

No clearing or grading shall begin before stress-reduction measures have been implemented. Appropriate measures may include but are not limited to:

- Root pruning
- Crown reduction and pruning
- Watering
- Fertilizer application
- Mulching
- Root retention matting

Entire property will be "locked down" during major demolition phase- approximately 2-3 days.

All fencing to be installed prior to demolition.

**Stand alone**  
The garage is to be removed first. This will allow for more work area with which to demolish the main house and will allow for more room for work vehicles to maneuver and stay further away from several specimen trees to the southeast of the main house. The concrete pad under the garage will facilitate etching and be used as such.

**Removal of Underground Fuel Tank**

**Demolition of Main House**

**Driveway Demolition** Removal of driveway will occur after demolition of existing house and will be used for access to demolition area. Contractor shall work backwards out of the driveway during demolition. Machinery shall operate on pavement to the fullest extent possible to protect trees and minimize soil compaction. Existing asphalt to be pulled up with as little disturbance to underlying soil as possible. The area will be backfilled with topsoil as work progresses backwards towards Western Avenue. It is recommended that refilling with topsoil be conducted in conjunction with asphalt removal so topsoil can be spread using same equipment operation on asphalt for redistribution of topsoil. Final grading and seeding shall be done with the use of hand tools.

**DIRECTIVES**

- Tree Protection Fencing to be blaze orange plastic mesh as specified in attached Detail or 3 Strand Wire
- Tree protection fencing will be placed at the LOD where specified. Silt fencing will be added wherever runoff may flow into preservation areas.
- During demolition, no activity shall be permitted in tree save areas without authorization from arborist and M-NCPPC Forest Conservation Inspector.
- Operation of heavy equipment or machinery of any kind is not permitted outside of LOD or within tree save areas.
- Trees to be removed shall not be pushed over with heavy equipment. Stumps of trees shall remain or be ground out using a mechanical stump grinder. Other than around the perimeter of the house and garage, only one tree (a 0' Dogwood) is expected to be removed.
- A signed, temporary trailpass through access will be provided along the western edge of the property- a safe distance from the retaining wall and from the demolition area.
- Removal of the house and UST will necessitate some grading to safely be in slopes. Some fill material will be required.
- The temporary parking/motorcycle area for vehicles will be in the SW corner of the property.
- The existing driveway will be used for equipment transit and will be removed at final stages. The garage will be removed first to allow better access to the main house and to help with tree protection by affording a greater tree protection area for 2 specimen trees. The cement pad under the existing garage will be used for staging, prior to removal.
- Salvaging of in-situ perimeter plants within the LOD will be left to the discretion of the Project Manager.

**Existing Utilities** All utility removal has already occurred, except in the case of (1) underground storage tank located just to the northeast of the existing house. The underground tank is scheduled for removal during demolition of the home and will occur within the limits of disturbance.

**Silt Fence Installation** Installation of traditional silt fencing will be directed by the Department of Permitting Services. During preconstruction meeting, representatives from Parks, Environmental Planning, Project Arsenal, and Department of Permitting Services will review sediment control.

**Tree Protection Fencing or Tree Save Fence (TSF)** is to be installed for the duration of the project and must not be altered or removed without prior approval of the forest conservation inspector. Tree fencing to be either orange blaze plastic fencing to a height of 4' or 3 strand gauge wire.

This fencing is to be used due to the short anticipated duration of this work and to allow the on-site arboret to make adjustments as necessary to accommodate demolition and tree protection.

A Maryland Licensed Tree Expert or an International Society of Arboriculture Certified Arborist must perform all stress reduction measures. Documentation of stress reduction measures must be either observed by the Forest Conservation Inspector in coordination with the Arborist.


Reloc inspections by the forest conservation inspector will occur during the project. Corrections and repairs to all tree protection, as determined by the Forest Conservation Inspector, must be administered within the timeframe specified by the Inspector.

**Post Construction**  
After demolition and stabilization is completed, an inspection shall be requested. Corrective measures may include:

- Removal and replacement of dead and dying trees.
- Pruning of dead or declining limbs.
- Fertilization
- Watering



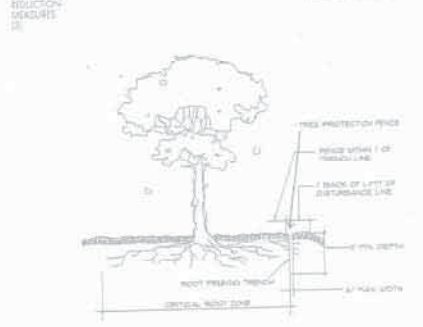
**BLAZE ORANGE PLASTIC MESH**



- NOTES:**
- Height of protection fence only.
  - Maximum height will be set in each of the tree save zones.
  - Number of vegetation area should be passed and flagged prior to starting demolition.
  - Mesh strength should be reviewed.
  - Permeable fabric is required.
  - Ground should be kept clear throughout construction.

SCALE: 1/8" = 1'-0" (SEE ARCHITECT'S GENERAL NOTES FOR CONSTRUCTION DETAILS)

**ROOT PRUNING**



- NOTE:**
- Horizontal lines cut the soil at point of the vertical protection.
  - Direction of horizontal lines should be toward the flagging prior to watering.
  - Depth of trench should be 1 inch.
  - Trench should be immediately backfilled with soil or approved or other high organic soil.
  - Roots should be slowly and using minimum tools of water acceptable equipment.
- SCALE: 1/8" = 1'-0" (SEE ARCHITECT'S GENERAL NOTES FOR CONSTRUCTION DETAILS)

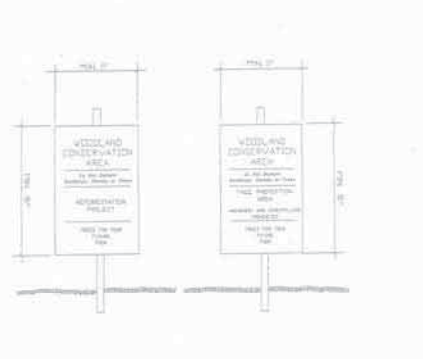
**APPLICATION OF FERTILIZERS BY INJECTION**



The developer's representative, construction superintendent, ISA Certified Arborist or Maryland-licensed tree expert that will implement the tree protection measures, forest conservation inspector, and Department of Permitting Services (DPS) sediment and control inspector shall attend this pre-construction meeting.

Measures not specified on the forest conservation plan may be required as determined by the forest conservation inspector in coordination with the arborist.

**STRESS REDUCTION MEASURES**



- NOTE:**
- Disturbance of signs for trees to proceed.
  - Signs should be properly maintained.
  - Signs should be removed when clearing commences for the sign.
  - Signs should be replaced to the extent of all destruction or removal from all structures.

**INSPECTIONS**

All field inspections must be requested by the applicant. Inspections must be conducted as follows:

- Tree Save Plans and Forest Conservation Plans without Planting Requirements**
- After the limits of disturbance have been staked and flagged, but before any clearing or grading begins.
  - After necessary stress reduction measures have been completed and protection measures have been installed, but before any clearing and grading begins.
  - After completion of all construction activities, but before removal of tree protection fencing, to determine the level of compliance with the provisions of the forest conservation plan.
- Additional Requirements for Plans with Planting Requirements**
- Before the start of any required revegetation and afforestation planting.
  - After the required revegetation and afforestation planting has been completed to verify that the planting is acceptable and open to the start of the maintenance period.
  - At the end of the maintenance period to determine the level of compliance with the provisions of the planting plan, and if appropriate, release of the performance bond.

Given the short duration of this demolition and stabilization, the arborist can choose to install Tree Save Fencing to protect individual trees as opposed to taking the more conventional approach of fencing large sections of the limits of disturbance. The arborist, with direction from the M-NCPPC inspector will decide on changes at time of preconstruction inspection. The arborist is to be on-site during the major demolition sequence, to ensure maximum protection of trees. If less than traditional tree save fence is used, M-NCPPC inspector will require supplemental on-site arborist supervision, and a report from the arborist detailing work observations.

**THE MARYLAND-NATIONAL CAPITAL PARK AND PLANNING COMMISSION**  
APPROVED  
Plan No. 14-000110-01  
Project No. 14-000110-01

Approved by: George A. Bertoni  
M.P. Registered  
Qualified Professional  
M.P. 0000  
(Maryland Forest Conservation Act, 2001)

International Society of Arboriculture  
Certified Arborist 1342266A

DESIGN	REVIEW AND APPROVAL	REVIEW AND APPROVAL
CONTRACT ADMIN.	DATE: [ ] BY: [ ] FOR: [ ]	DATE: [ ] BY: [ ] FOR: [ ]
DESIGN	DATE: [ ] BY: [ ] FOR: [ ]	DATE: [ ] BY: [ ] FOR: [ ]
ENGINEER	DATE: [ ] BY: [ ] FOR: [ ]	DATE: [ ] BY: [ ] FOR: [ ]
ISSUED TO	DATE: [ ] BY: [ ] FOR: [ ]	DATE: [ ] BY: [ ] FOR: [ ]

**The Maryland-National Capital Park and Planning Commission**  
Montgomery County Department of Park and Planning  
5500 Briarcliff Avenue  
Silver Spring, Maryland 20901  
(301) 495-3533

**PLANS ISSUED FOR CONSTRUCTION DRAWINGS**

REVISIONS	NO.	DATE	REVISION

**PROJECT**  
**Chevy Chase Open Space NCA**  
**TREE SAVE PLAN**  
SCALE: 1"=20'  
SHEET 2 of 2



**MONTGOMERY COUNTY PLANNING DEPARTMENT**  
THE MARYLAND-NATIONAL CAPITAL PARK AND PLANNING COMMISSION

March 10, 2009

Dominic Quattrocchi  
Montgomery County Department of Parks  
1109 Spring Street Suite 802  
Silver Spring MD, 20910

Dear Mr. Quattrocchi:

This letter is in response to your request for an exemption from submitting a forest conservation plan. This request is confirmed, the project is not subject to a Forest Conservation Plan, but is subject to a Tree Save Plan. The Tree Save Plan 42009125E (Chevy Chase Open Space) submitted in support of the exemption request is approved. Any changes from the approved tree save plan may constitute grounds to rescind or amend any approval actions taken and to take appropriate enforcement actions. If there are any subsequent modifications proposed to the approved plan, a separate amendment must be submitted to M-NCPPC for review and approval prior to those activities occurring.

If you have any questions regarding these actions, please feel free to contact me at (301) 495-4521, or at [marco.fuster@mncppc-mc.org](mailto:marco.fuster@mncppc-mc.org).

Sincerely,

A handwritten signature in blue ink, appearing to read "Marco Fuster".

Marco Fuster, Senior Planner  
Environmental Planning  
M-NCPPC

Cc: File # 42009125E  
Michelle Grace

## **Appendix B**

### **Developing a Vision Public Meeting #1 June 16, 2011**



(This page intentionally left blank)

# **Chevy Chase Open Space Urban Park Concept Plan/Operation & Use Plan Development**

Senior Parks Management Briefing, May 16, 2011

## **Agenda**

### **I. Background**

- a. Acquired 2002 as Legacy Open Space Urban Open Space
- b. Life estate ceased 2007; buildings demolished 2009 (50% paid by Chevy Chase Village)
- c. MOU with Chevy Chase Village: \$1.25 million contribution toward acquisition; partner in management planning process

### **II. Proposed Process and Schedule**

- a. "Big Picture" phasing:
  - i. Phase I: Site Cleanup – NNI & hazardous vegetation removal, park signage, gate (implementation: immediately)
  - ii. Phase II: Interim Status Plan – to include interim paths, signage, landscape upgrades (implementation: last half of FY12 as soon as Concept Plan approved)
  - iii. Phase III: Implementation of full Concept Plan via Facility Planning then the CIP process for final design/construction (timing depends on CIP schedule & funding)
- b. Concept Plan Development Schedule - attached below

### **III. Identified Facility Needs, Relevant Policies and Potential Amenities**

- a. Summary matrix - attached below
- b. Parks & Recreation Facility Assessment and Public Policy Framework – full report for public workshop in draft form

### **IV. Proposed Public Outreach Strategy – Go Digital!**

- a. Planning Department's InfoShare weekly newsletter
- b. Project page on Parks website, linked to Chevy Chase Village's project website
- c. Community associations through Friendship Heights Regional Services Center and/or Parks outreach staff
- d. Contact recommended Council and Executive staff, others as requested

### **V. Senior Management Approvals requested**

- a. To move forward with Phase I site cleanup
- b. To move forward as proposed with Concept Plan development, including kickoff public workshop on June 15 or 16

## II. Concept Plan Development Schedule, May 2011

Step	2011 Schedule	Notes/Details
<b>Conduct Site Analysis and Prepare Outreach Strategy</b>	March – April	<ul style="list-style-type: none"> <li>• Survey site trees &amp; vegetation – DONE</li> <li>• Assess area park &amp; recreation resources &amp; needs – DRAFT DONE</li> <li>• Analyze existing policy parameters – DRAFT DONE</li> <li>• Identify target groups and methods for public outreach – DONE</li> <li>• Establish PDCO Team (Planning, Design, Construction, Operation), internal team to coordinate project – DONE</li> </ul>
<b>Review Site Analysis and Outreach Strategy with community</b>	April 11: CCV Board Meeting – DONE	<ul style="list-style-type: none"> <li>• Establish CCOS Committee (CCV) – EXPECT BY MID-MAY</li> <li>• Also contact other community groups in April/May – IN PROCESS</li> </ul>
<b>Present Site Analysis/Outreach Strategy to Parks Senior Management Team</b>	<u>May 16</u>	<u>THIS MEETING</u>
<b>Brief Planning Board</b> (if requested by Parks Director)	May-June	Only if requested by Parks Director. Could be part of Director’s Report or roundtable discussion.
<b>Community Meeting #1</b>	June 15 or 16	Purpose: <ul style="list-style-type: none"> <li>• Brief community on facility analysis &amp; policy framework</li> <li>• Develop a vision and preliminary program of amenities</li> </ul>
<b>Develop Park Concepts</b>	July - September	<ul style="list-style-type: none"> <li>• Ongoing coordination with CCOS Committee &amp; others</li> <li>• Develop one to three concepts for site</li> </ul>
<b>PDCO review of Concept Plans; Parks Senior Management briefing, if requested</b>	September	
<b>Community Meeting #2</b>	October	Purpose: to review and select concept preference, phasing, and recommended POR (Program of Requirements); also to confirm interim improvement plan
<b>Finalize Preferred Concept Plan</b> for presentation and approval by Planning Board	November – December	Add management details as necessary to make into full Operation & Use Plan
<b>Place Chevy Chase Open Space Concept Plan in Park Development’s queue for Facility Planning funding through the CIP</b>	January 2012	

### III. Summary of Identified Facility Needs, Relevant Policies and Potential Amenities in CCOS

<u>Policy/Plan/Study</u>	<u>Relevant Identified Needs and Recommendations</u>	<u>Possible to Accommodate in CCOS?</u>	<u>Notes</u>
<b>Area Parks/ Recreation Facility Assessment:</b> walking distance assessment of facilities	Variety of rec facilities & park types within 1/2 mile (10-minute walk): <ul style="list-style-type: none"> <li>▪ County rec center</li> <li>▪ buffer parks between CBD and residential</li> <li>▪ small open space parks between ROWs</li> <li>▪ neighborhood parks</li> <li>▪ civic center parks</li> </ul>	n/a	
	Local park facilities around 1 mile (20+ minute walk) away: <ul style="list-style-type: none"> <li>▪ ball fields</li> <li>▪ larger playgrounds</li> <li>▪ hiker/biker trails</li> </ul>		
<b>Area Parks/ Recreation Facility Assessment:</b> facility needs	<ul style="list-style-type: none"> <li>▪ Within Maryland, all playgrounds &gt; 10-minute walk and most close to 20-25 minute walk from Friendship Heights/Chevy Chase neighborhoods</li> <li>▪ Two playgrounds within DC are closest ones to this site, including one new renovation</li> </ul>	Yes	
<b>Vision 2030:</b> Top facilities and amenities to expand or improve	Playgrounds	Yes	“Natural” looking play area most requested amenity so far for this park
	Dog parks	Yes	CCOS large enough, but may conflict with vision of green open space
	Community Gardens	Yes	CCOS meets minimum site requirements, but will need community support
	Community Events and Festivals	Yes	Depends on community input/vision for park
	Picnic Shelters	Yes	Depends on community input/vision for park
<b>Vision 2030:</b> Two action items relevant to this urban park	Plan, design, and create more un-programmed, flexible parks and recreation spaces, and features that are multi-functional or adaptable for multiple purposes	Yes	Un-programmed green open space between paths and landscaping is key element of this park
	Incorporate nature into the playground environment. Seek opportunities to incorporate environmental education into the playground experience.	Yes	Coincides with initial community input on possible play area design

<b>LPPRP/PROS:</b> Estimated need for active recreation facilities, 2020, Bethesda-Chevy Chase Planning Area	Large diamond fields (baseball): 4.8	No	<ul style="list-style-type: none"> <li>Site too small</li> <li>Inappropriate for an urban park</li> <li>Inappropriate for a Legacy Open Space Urban Open Space</li> </ul>
	Adult rectangular fields: 20.4	No	
	Tennis Courts: 0	No	
	Basketball Courts: 0	No	
	Playgrounds: 0	Yes	Walking-distance analysis does show need for playgrounds (above)
<b>LPPRP/PROS:</b> Park Classification System definition of Urban Parks	<ul style="list-style-type: none"> <li>In or near CBDs</li> <li>Can serve as buffer between CBDs and residential</li> <li>Serve as gathering places and accommodate variety of activities</li> <li>Typical facilities include landscaping, sitting/picnic areas, play equipment, courts and shelters</li> </ul>	Yes	Most typical facilities in other urban parks could be accommodated in CCOS except hard courts
<b>Urban Parks Guidelines:</b> <i>A Vision for Urban Parks</i> (MCPB adopted, 2010)	<ul style="list-style-type: none"> <li>visual and physical access to parks that enhance mental, physical and spiritual health</li> <li>green gathering spaces to improve social connections and relieve stress</li> <li>outdoor recreational opportunities to improve physical health</li> <li>low impact development and environmentally sensitive design to improve health of the land</li> <li>interesting and aesthetic design to create a sense of “place”</li> <li>well maintained and safe spaces to encourage community interaction</li> <li>educational opportunities to provide information on health benefits of parks</li> </ul>	Yes	Most of these visioning statements are likely to fit very well with the staff and community’s ideas for this park and provide valuable guidance to the Concept Planning Process
<b>Urban Parks Guidelines:</b> recs. under development	Will likely revise definition of Urban Park to include a broader set of functions and amenities, possibly defining several types of urban parks	Yes	Once complete, concept for CCOS may fit a new or revised urban park category
<b>Legacy Open Space Functional Master Plan, 2001</b>	Overall goal of plan to preserve green space for all communities in the County including urban areas. Identified CCOS as Urban Open Space site due to its status as undeveloped land adjacent to a CBD.	Yes	

<b>MOU with County, Chevy Chase Village, 2002</b>	<ul style="list-style-type: none"> <li>• Expresses intent of 3 parties to cooperate in operation and maintenance of Park</li> <li>• Park must be used “consistent with the purposes identified in the Legacy Plan”</li> <li>• Commission will operation/maintain park (per 1972 agreement with County)</li> <li>• Village shall provide municipal services (police, refuse, etc.)</li> <li>• Commission &amp; Village will “jointly prepare a management plan” in accordance with Legacy goals for the park</li> <li>• Management Plan (now the Concept Plan/Operation &amp; Use Plan) may be amended with mutual agreement from Commission &amp; CCV</li> </ul>	Yes	
<b>Jurisdictional Issues:</b> District of Columbia Department of Transportation ROW	<ul style="list-style-type: none"> <li>• A 25’ strip between park property line and Western Avenue sidewalk is in the District</li> <li>• Strip is the Commission’s responsibility to maintain as adjacent owner but is subject to DC regulations</li> <li>• Permits needed for pruning or removal of Special Trees (&gt;17.5” DBH); not necessary for currently planned tree work except 2 street trees</li> <li>• Permanent installations (gate, signs) may also need DC permits</li> </ul>	Yes	Unique Commission park in this jurisdictional situation (only other is Boundary Park NCA) Already in touch with DDOT Urban Forestry Administration staff to submit permits to remove 2 invasive street trees
<b>Jurisdictional Issues:</b> Chevy Chase Village	<ul style="list-style-type: none"> <li>• Park within the Village municipal limits</li> <li>• Commission not subject to Village regulations since a state-level agency</li> <li>• Intend to comply with local regulations as much as possible in accordance with standard Commission policy</li> </ul>	Yes	For example: submitted a permit request for tree removals per the Village Tree Ordinance, and Village will issue a “courtesy permit” in recognition of our state-level status
<b>Adjacent Property Issues:</b> Chevy Chase Center (Chevy Chase Land Company)	<ul style="list-style-type: none"> <li>• Seven trees identified on their property for removal (some highly hazardous)</li> <li>• 6-8’ tall fence needed at top of their retaining wall; current 3’ fence inadequate for safety</li> </ul>	Yes	Currently collaborating with CC Center management on tree removal and fence issue; park permit needed for access through the park to do this work
<b>Adjacent Property Issues:</b> Latter-Day Saints Church	<ul style="list-style-type: none"> <li>• Five hazardous trees identified on church property adjacent to Park</li> <li>• Church supportive of site cleanup proposed</li> </ul>	Yes	Currently collaborating with church representatives on tree removal issues; park permit not likely necessary
<b>Other Policy/Design Considerations</b>	<p>Consider lack of maintenance funding for parks during design process, for instance:</p> <ul style="list-style-type: none"> <li>• perennial garden beds instead of annuals</li> <li>• fewer landscaping areas that require maintenance</li> <li>• built elements (paths, benches, gazebos, play structures) to be low maintenance</li> </ul>	Yes	

Park Planning & Stewardship Division  
Park & Trail Planning Section and Legacy Open Space Program

## Chevy Chase Open Space Urban Park - Developing a Vision



**PARK PLANNING & STEWARDSHIP**


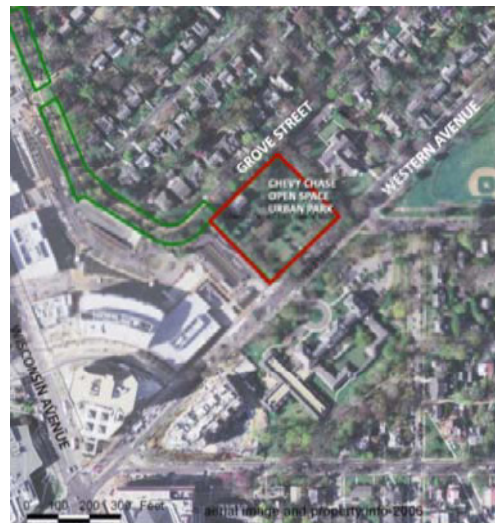
M-NCPPC, Department of Parks, Montgomery County

Brenda Sandberg & Rachel Newhouse  
Community Outreach Meeting #1  
June 15, 2011



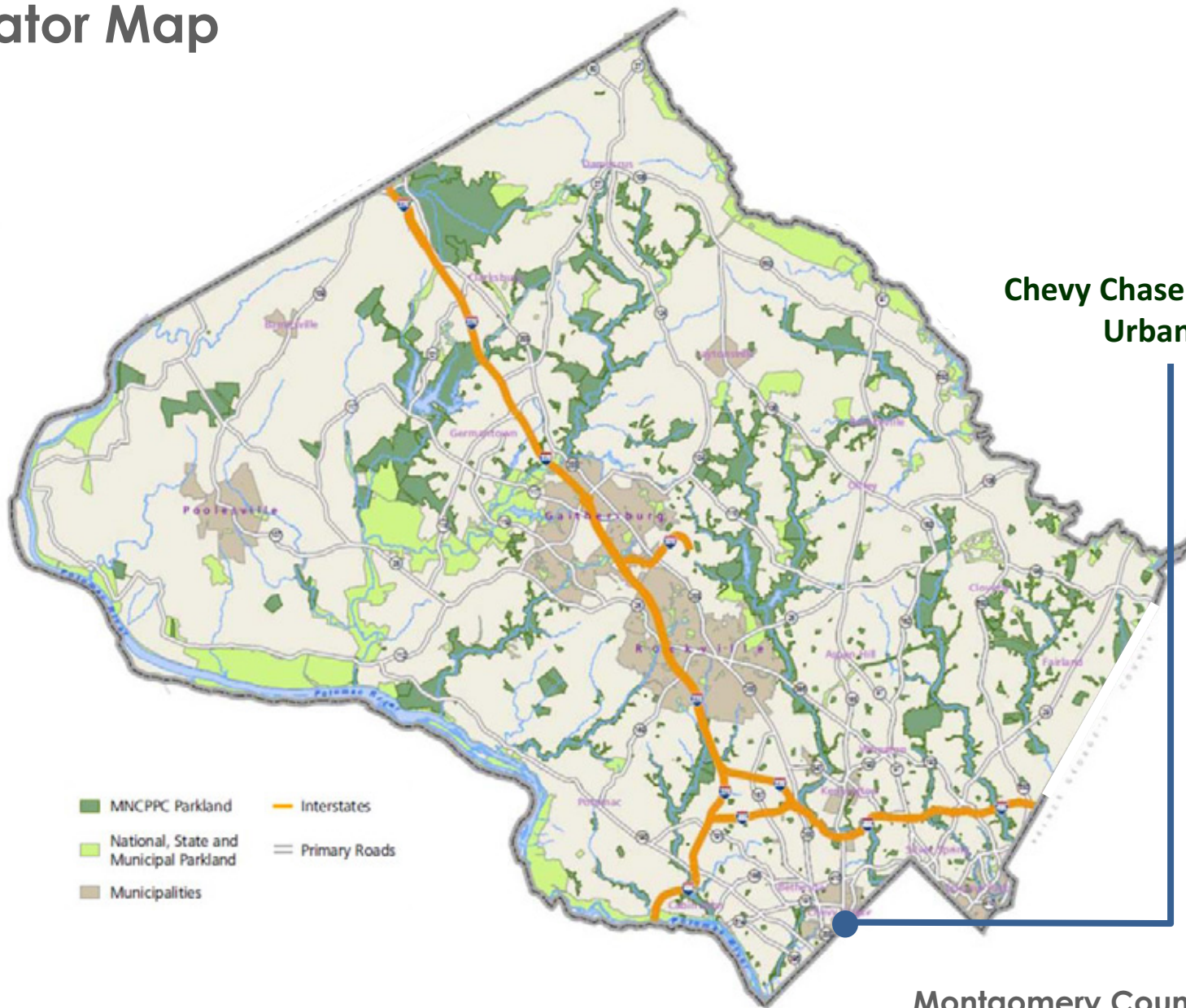
# Agenda

- 7:00 Welcome & presentation
- 7:30 Brainstorming session
- 8:45 Wrap Up
- 9:00 Adjourn





# Locator Map



**Chevy Chase Open Space  
Urban Park**

Montgomery County, MD



# Vicinity Context



# Background

## Two-acre site located within Chevy Chase Village and adjacent to Friendship Heights CBD

- Former single-family home
- Former part-time landscape business retail use
- Also partially located within the District of Columbia in the Western Avenue right-of-way



# Background

- **2002**  
Legacy Open Space Program acquisition as Urban Open Space
  - Partnership with Chevy Chase Village based on inter-governmental Memorandum of Understanding (MOU)
- **2007**  
Parks Department assumes responsibility for property
- **2009**  
Buildings and driveway demolished



# Why are we here tonight?

## Purpose of this Public Planning Process

- Inform the broader community about the opening and clean-up of this new urban park
- Gather input from the community to develop a VISION for this new urban park and to understand the issues of concern about any new development with the urban park
- Develop design Concept and Program of Requirements (POR) necessary to move forward with:
  - Interim Improvement Plan
  - Facility Planning and Final Design/Construction through capital budget (CIP)

June 15, 2011	Summer 2011	Summer 2011	Fall 2011	Winter 2011	Spring 2012 and beyond
Community Visioning Kick-off: Meeting #1	MNCPPC staff create Draft Concepts to address Vision and Issues from Meeting #1	Ongoing collection of community input and revision of draft concepts	Present Plan Concepts to Community for Feedback: Meeting #2	Preferred Concept Plan & Proposed Phasing and Implementation presented to the Planning Board	Plan Implementation in phases as funding available



# Three-Phase Park Implementation

## Phase I: Site Cleanup

- Building Demolition, 2009
- NNI & hazardous vegetation removal, underway
- Signage & security

## Phase II: Interim Improvement Plan

- Interim, low-cost improvements to create safe, usable park between now and ultimate build-out
- Coordinated with Concept Plan to ensure long-term compatibility

## Phase III: Implementation of full Concept Plan

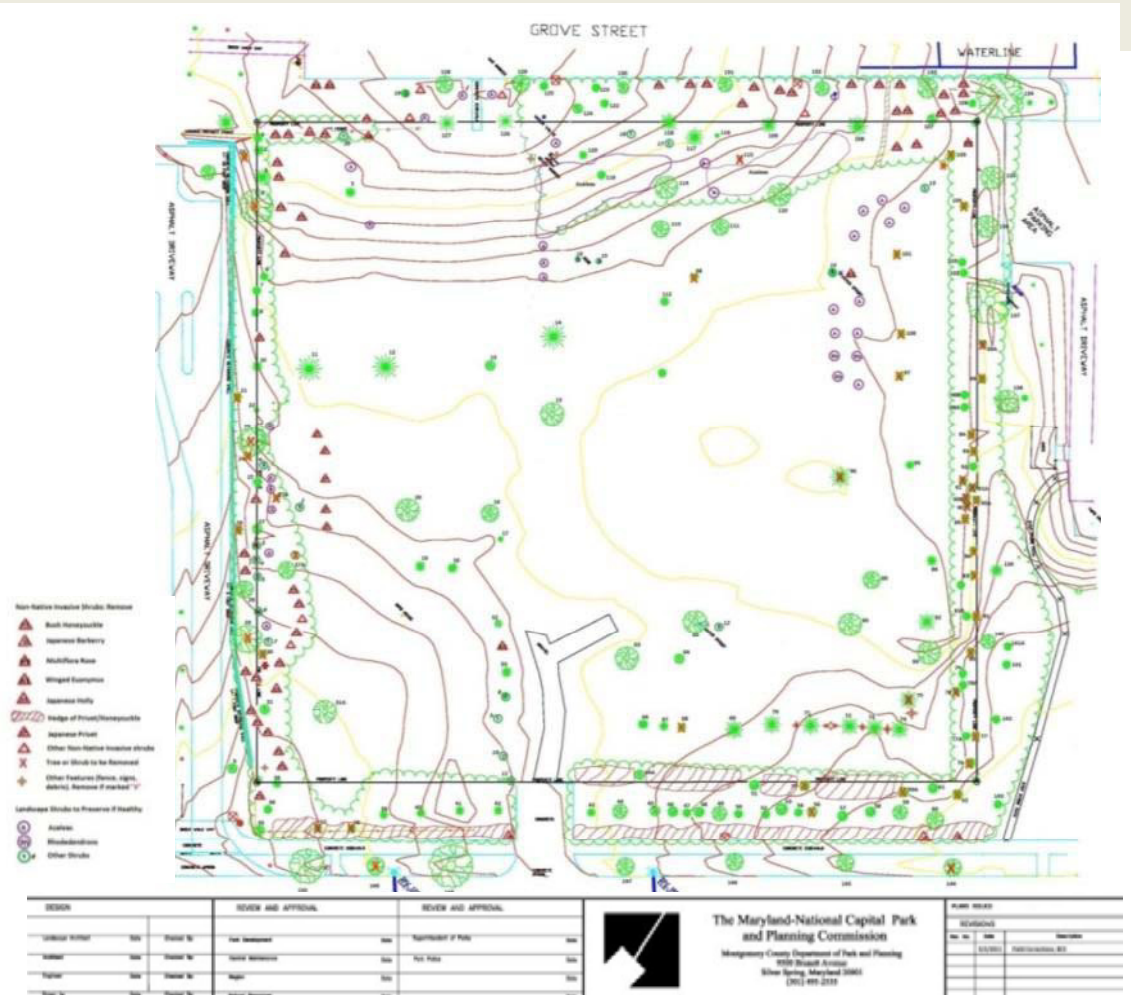
- Normal CIP process: Facility Planning, then Final Design/Construction through CIP
- Could be done in phases to implement amenities as funds are identified



# Phase I: Site Cleanup

## Tree & Vegetation Survey

- Goals for site cleanup
  - Improve visibility and safety in the park
  - Remove undesirable and invasive plant species per Park policy
  - Remove dead, dying and hazardous trees and tree limbs
  - Preserving the majority of the beautiful plants throughout the park



# M-NCPPC Department of Parks Mission

*“Protect and interpret our valuable natural and cultural resources; balance the demand for recreation with the need for conservation; offer a variety of enjoyable recreational activities that encourage healthy lifestyles; and provide clean, safe, and accessible places for leisure-time activities.”*



## STEWARDSHIP

*“Manage the county park system so it best meets the needs of current and future generations”*

## RECREATION

*“Offer a range of leisure activities that strengthen the body, sharpen the mind, and renew the spirit”*



# Countywide Park System

## The Park Classification System

MONTGOMERY COUNTY PARK CLASSIFICATION SYSTEM

PARK TYPE	PARK TYPE DESCRIPTION	TYPICAL FACILITIES*	APPROXIMATE SIZE
<b>COUNTY-WIDE PARKS – Parks in this category serve all residents of Montgomery County</b>			
<b>- Recreational Oriented Parks</b>			
<b>Regional Parks</b>	Large Parks that provide a wide range of recreational opportunities but retain 2/3 or the acreage as conservation areas.	Picnic / playground areas, tennis courts, athletic fields, golf course, campgrounds, water-oriented recreation areas.	200 acres or more
<b>Recreational Parks</b>	Parks larger than 50 acres in size that are more intensively developed than Regional Parks, but may also may also contain natural areas.	Athletic fields, tennis courts, multi-use courts, picnic/playground areas, golf course, trails, natural areas.	50 acres or more
<b>Special Parks</b>	These parks include areas that contain features of historic and cultural significance.	Vary, but may include agricultural centers, garden, small conference centers, historic structures, etc.	Varies
<b>- Conservation Oriented Parks</b>			
<b>Stream Valley Parks</b>	Interconnected linear parks along major stream valleys providing conservation and recreation areas.	Hiker-biker trails, fishing, picnicking, playground areas.	Varies
<b>Conservation Area Parks</b>	Large natural areas acquired to preserve specific natural archaeological or historic features. They also provide opportunities of compatible recreation activities.	Trails, fishing areas, nature study areas, informal picnic areas.	Varies
<b>COMMUNITY USE PARKS – Parks in this category serve residents of surrounding communities</b>			
<b>Urban Parks</b>	Very small parks, serving highly urban areas.	Landscaping, sitting/picnic areas, play equipment, courts, and shelters.	1 Acre
<b>Neighborhood Parks</b>	Small parks providing informal recreation in residential areas.	Play equipment, play field, sitting area, shelter, tennis and Multi-use courts. (Don not include regulation size ballfields).	2.5 Acre
<b>Local Parks</b>	Larger parks that provide ballfields and both programmed and unprogrammed recreation facilities.	Ballfields, play equipment, tennis and multi-use courts, sitting/picnic area, shelters, buildings and other facilities.	15 Acre
<b>Neighborhood Conservation Areas</b>	Small parcels of conservation oriented parkland in residential areas, generally dedicated at the time of subdivision.	Generally undeveloped, may include a storm water management pond and related facilities.	Varies

Chevy Chase  
Open Space  
Urban Park



Figure 4.3 \* this list is not all-inclusive, but includes facilities typical of each park type.

# Recreation Needs Estimated by Geographic Areas\*

## Planning Area Geography

2020 Needs estimated using M-NCPPC PROS Plan Methodology


- Playgrounds
- Basketball Courts
- Tennis Courts



## Community Based Geography

2020 Needs estimated using M-NCPPC PROS Plan Methodology and ball field permit data

- All Fields ....
- Youth Diamonds
- Multi-purpose Diamonds
- Baseball 90' Baseline
- Youth rectangular
- Multi-purpose rectangular



## Countywide Geography

2020 Needs based on State Planning Participation Based Model, Park & Trail Plans & Fairfax County model

- Picnic Shelters
- Dog Exercise Areas
- Roller Hockey Courts
- Skate Parks
- Trails
- Nature Centers
- Community Recreation Centers
- Aquatic Facilities
- Natural Areas




\* Source: 2005 LPPRP (PROS) Plan



# Public Policy Framework

## LPPRP (PROS)

- Estimated needs for active recreation facilities, Bethesda-Chevy Chase planning area
  - Large diamond fields (baseball): 4.8
  - Adult rectangular fields: 20.4
  - Tennis courts: 0
  - Basketball courts: 0
  - Playgrounds: 0
- Appropriateness of needed facilities for Chevy Chase Open Space Urban Park
  - Site too small for adult athletic fields
  - No on-site parking



# Public Policy Framework

## Vision 2030

- Top facilities/amenities/programs to expand or improve
  - Playgrounds
  - Trails and trail connectivity
  - Dog parks
  - Community events and festivals
  - Community gardens
  - Picnic Shelters
  - Exercise and fitness



# Public Policy Framework

## Vision 2030

- Two action items relevant to Chevy Chase Open Space
  - Plan, design and create more un-programmed, flexible park and recreation spaces
  - Incorporate nature and environmental education into the playground environment



# Public Policy Framework

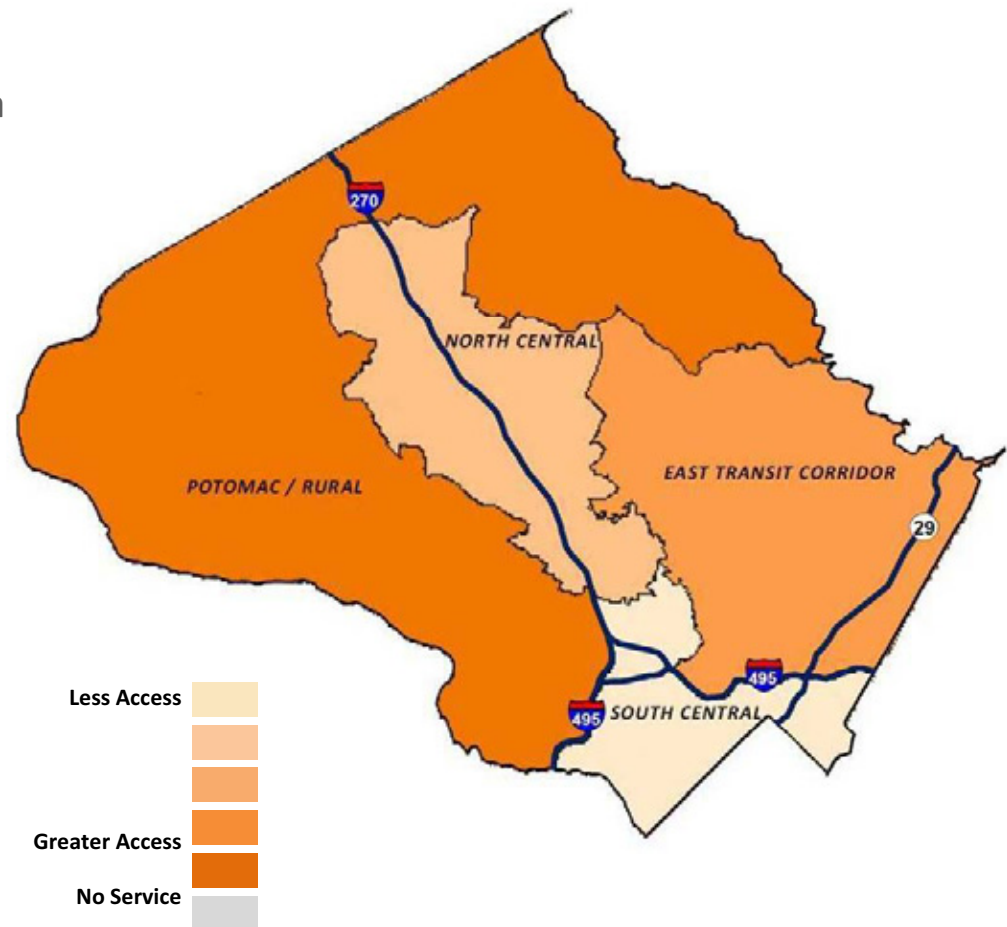
## Vision 2030

- Level of Service per population by sub-area

*Due to the size and diversity of the County, the Vision 2030 process projected park and recreation needs in four geographic sub-areas of the County: Potomac/Rural, East Transit Corridor, South Central, and North Central*

*The Level of Service (LOS) analysis of the parks and recreation inventory shows that when population density is considered, the current overall Level of Service per capita is lower in the I-270 corridor (indicated by the lighter shades in the South Central and North Central sub-areas on this map).*


*The increased growth projected in the next twenty years along the I-270 corridor will create increased demand for parks and recreation facilities and services.*



# Public Policy Framework

## Legacy Open Space

- *Legacy Open Space Functional Master Plan (2001)*
  - Overall goal of Legacy Open Space plan to preserve green space for all communities in the County, including urban
  - Chevy Chase Open Space identified as an Urban Open Space as an undeveloped site adjacent to a CBD



# Public Policy Framework

## Regulatory & Inter-jurisdictional Issues

- **Montgomery County and State of Maryland Regulations**
  - Environmental Regulations (Forest Conservation, Stormwater Management, etc.)
  - Environmental Site Design
  - Americans with Disabilities Act
- **District of Columbia Department of Transportation R.O.W.**
  - A 25' strip between park property line and Western Avenue sidewalk is in the District
  - Strip is the Commission's responsibility to maintain as adjacent owner but is subject to DC regulations, including permits for some tree removals and permanent installations (gates, signs)
- **Chevy Chase Village**
  - Park within municipal limits
  - Although a state-level agency, Commission intends to comply with local regulations





# Public Policy Framework

## Intergovernmental MOU

- 2002 Memorandum of Understanding (MOU) among Montgomery County, M-NCPPC, and Chevy Chase Village
  - Expresses intent of three parties to cooperate in operation and maintenance of Park
  - Chevy Chase Village contributed 25% of acquisition cost (\$1.25M)
  - Park must be used “consistent with the purposes identified in the Legacy Plan”
  - Commission will operation/maintain park (per 1972 agreement with County)
  - Village shall provide municipal services (police, refuse, etc.)
  - Commission & Village will “jointly prepare a management plan” in accordance with Legacy goals for the park
  - Management Plan (now the Concept Plan/Operation & Use Plan) may be amended with mutual agreement from Commission & Chevy Chase Village



# Nearby Parks and Recreation Facilities



# Nearby Parks and Recreation Facility Assessment

- Recreational facilities and park types within  $\frac{1}{2}$  mile (10-minute walk)
  - Buffer parks between Central Business Districts (CBDs) and residential areas
  - Small open space parks between road right-of-ways
  - Neighborhood parks
  - Civic center parks
  - County recreational center



# Nearby Parks and Recreation Facility Assessment

- Recreational facilities and park types within **1 mile** (20+minute walk)

- Local Parks
- Athletic fields
- Larger playgrounds
- Hiker/Biker trails
- Playgrounds

*All playgrounds in Maryland, are more than a 10 minute walk*

*Most playgrounds are a 20-25 minute walk from Friendship Heights / Chevy Chase Village neighborhoods*

*The two closest playgrounds to this park are in DC:*

- **Chevy Chase Park** across Western Ave, (currently under renovation) and
- **Chevy Chase Community Center / Library** on Connecticut Avenue



# Public Policy Framework

## Urban Parks Guidelines *(in draft)*

- Goal is to support the County's policies for *Growing Smarter* by creating great, walkable open space systems in the present and future urban areas.

## ***A Vision for Urban Parks*** (adopted by Planning Board, 2010) **sets goals for urban parks to:**

- Improve the mental, physical and spiritual health of urbanized people by providing more visual and physical access to parks
- Provide green gathering spaces in urban areas to improve social connections and relieve stress
- Provide new outdoor recreational opportunities that will improve the physical health of the community
- Improve the health of the land through using low impact development and environmentally sensitive design in urban parks
- Provide interesting and aesthetic design that is embraced by the community
- Provide education on the health benefits of Parks
- Provide well maintained and safe spaces for community interaction



# Existing Urban Park Pattern

- Our urban parks are mostly located at the edges of the urban areas, not in the centers.



WHITE FLINT SECTOR PLAN AREA



DOWNTOWN SILVER SPRING



GERMANTOWN



DOWNTOWN BETHESDA




WHEATON

 URBAN AREAS  
 PARKS



# What are people looking for in urban parks?

- Green gathering spaces for neighborhood events
- Escape from the heat
- Quiet places to relax and read
- Comfortable seating



# What are people looking for in urban parks?

- Spaces for outdoor markets
  - Casual spaces or more formal spaces
- Places where pets are welcome
- Places to meet other pet owners and to socialize like community gardens





# What are people looking for in urban parks?

- Playful Areas
  - Interactive artwork or sculpture
  - Traditional playgrounds
  - Sculptural climbing walls
  - Listening vessels



# What are people looking for in urban parks?

- Connection to nature through natural play elements
  - Climbing walls and logs
  - Fort building areas
  - Sand pits
  - Boulders for jumping and climbing



# What are people looking for in urban parks?

- An outdoor office
  - A place to sit, eat lunch and work on laptop
- Spaces for outdoor exercising
- Comfortable seating
- Beautiful natural spaces that are inspiring and calming



# What are people looking for in urban parks?

- Places to intermingle the older generation with the new generation
- Accessibility and safety
  - Seniors are more likely to walk to open spaces if they are safe and attractive and provide areas for seating.
- A Place to learn
  - History
  - Culture
  - Ecology ... and more



# What are people looking for in urban parks?

- Places with a local identity
- A unique identifying element



# What are people looking for in urban parks?

## Information and good signage

- Neighborhood kiosk
- Interpretive signage
- Park signage



# What are people looking for in urban parks?

## Attractive low maintenance furnishings

- Signage
- Trash receptacles
- Bicycle racks
- Lighting



# Outdoor Urban Recreational Trends

## Urban outdoor recreation space

- Needed near offices and retail for the after work sport leagues





# Outdoor Urban Recreational Trends

## Non-traditional activities and sports

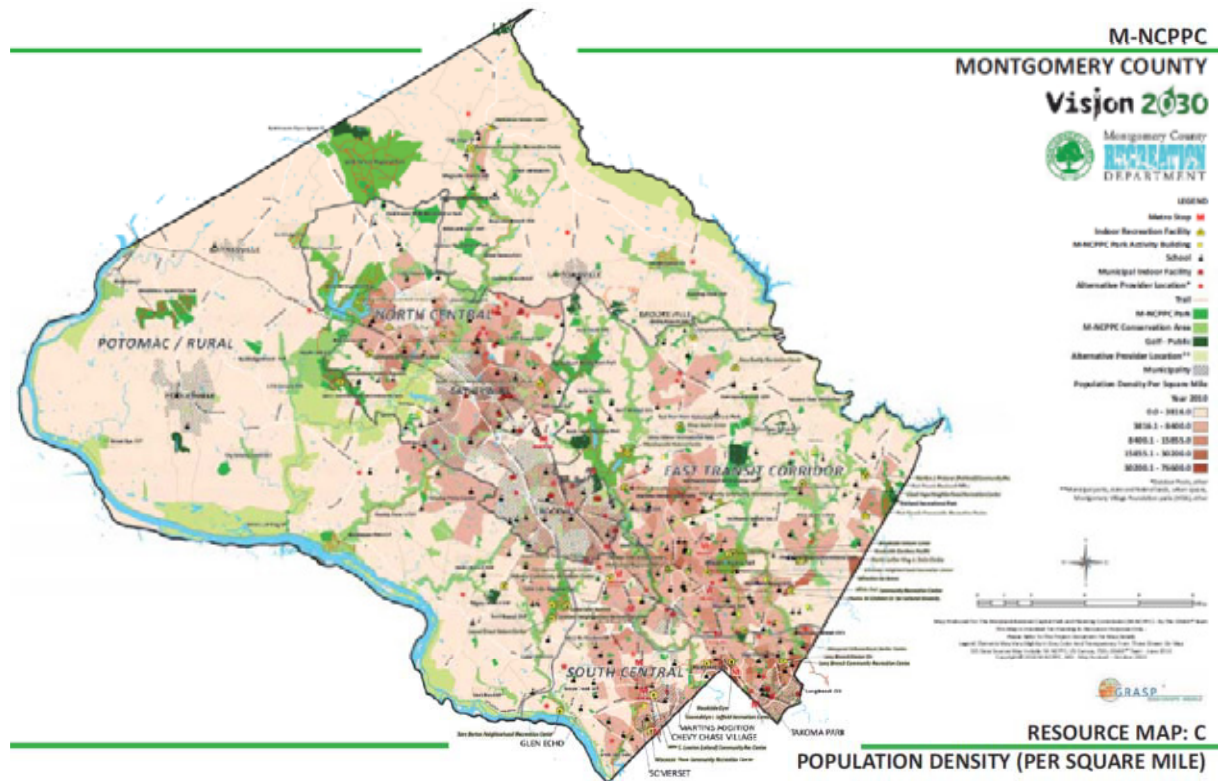
- Splash spots
- HeartSmart trails and paths
- Theatre and dance event spaces
- Running events and paths
- Multi-use of courts for non-traditional activities



# Demographic Trends

## Demographic shifts in past and future affects park trends

- The County's senior population is growing significantly inside the Beltway
- The oldest demographic area in Montgomery County located is adjacent to site (Village of Friendship Heights)
- Research is continuing on demographics of the immediate neighborhood



# Chevy Chase Open Space

## Opportunities and assets


- A beautiful green space in a highly urban area with healthy landscape plant specimens and trees
- Highly accessible by METRO, bus, walking, biking, or public parking lots
- Within walking distance from single-family and high-rise residential areas, offices, retail stores and restaurants
- Relatively flat terrain that is suitable for a variety of activities
- An active and interested partner in Chevy Chase Village



# Chevy Chase Open Space

## Issues and constraints

- Multiple Stakeholders with potentially varied interests
  - Transit users
  - Chevy Chase Village residents
  - Immediately adjacent neighbors
  - Village of Friendship Heights residents
  - District of Columbia residents
  - Employees and retail customers
- Site Compatibility
  - Small site – 2 acres
  - Compatibility issues with surrounding land uses, two-way impacts:



- Large elevation change between park and retail area (“the wall”)
- Adjacent neighborhood concerns about noise, inappropriate uses, etc.




# Issues and Constraints (cont'd.)

## Design issues

- Paving versus green space
- Security and amount of lighting
- Safe pedestrian and maintenance vehicle access
- Way-finding and signage
- Regulatory constraints

## Implementation issues

- Stiff competition for CIP funds for improvements (other parks, non-park projects)
- Severe constraints on maintenance funding limits design choices unless additional funding sources are found



# Tonight

## We need your input!

- **Breakout Sessions**  
*90 minutes to answer two key questions*
- **Question #1: Vision**  
*What types of amenities and activities would you like to see offered at this park?*
- **Question #2: Issues**  
*What concerns you the most about the development of this park?*



# What's next?

- Next Meeting: Fall 2010
- Give us your ideas throughout the planning process at [www.parkplanning.org](http://www.parkplanning.org)
- Ongoing communications with community representatives
- Email updates will be sent to attendees
  - Please remember to give us your email address

## Proposed schedule

June 15, 2011	Summer 2011	Summer 2011	Fall 2011	Winter 2011	Spring 2012 and beyond
Community Visioning Kick-off: Meeting #1	MNCPPC staff create Draft Concepts to address Vision and Issues from Meeting #1	Ongoing collection of community input and revision of draft concepts	Present Plan Concepts to Community for Feedback: Meeting #2	Preferred Concept Plan & Proposed Phasing and Implementation presented to the Planning Board	Plan Implementation in phases as funding available



Thank you

www.ParkPlanning.org

- Brenda.Sandberg@montgomeryparks.org

The collage features several key elements from the Montgomery Parks website and community resources:

- MontgomeryParks.org Homepage:** Shows the main navigation menu on the left, including 'Parks Home', 'Things to Do', 'Park & Trail Directory', 'Park Construction Projects', 'Park Stewardship', 'Media Center', 'Volunteers & Partnerships', 'Park Police', 'Online Store', 'Employment', 'About Parks', and 'Contact Parks'. The main content area highlights a 'Live Butterfly & Caterpillar Exhibit' titled 'Wings of Fancy' from Saturday, April 30 to September 18, 10 am - 4 pm daily at Brookside Gardens South Conservatory. Other featured sections include 'Summer 2011 Programs & Classes', 'Events Calendar', and 'PARK PERMITS.org'.
- Park Planning Article:** A screenshot of an article titled 'Park Planning' discussing the role of the Park Planning Section in creating and updating park master plans. It mentions that these plans define the future of the park system, address various needs, and preserve key natural resources.
- Community Corner:** An announcement for an 'Artificial Turf Work Group Draft Report Ready for Public Comment' on July 1, 2010, held at Montgomery County Public Schools (MCPS).
- Map:** A map of the Chevy Chase area in Maryland, showing major roads like I-270, Rte 495, Rte 55, and Rte 202. Key locations marked include 'COMMUNITY MEETING Chevy Chase Village Hall' and 'Chevy Chase Open Space Urban Park'.
- Call to Action:** A 'Tell us what you think' logo is visible at the bottom right of the article screenshot.



**DRAFT!!!**

## **Chevy Chase Open Space Urban Park:**

***What did we hear at the June 15<sup>th</sup> public meeting?***

### ***Summary of Visioning with selected comments***

**Overall Vision: a green garden-like space available for mostly “passive” use (i.e., un-programmed uses)**

- Long term financial challenges, so emphasize small, low cost amenities
- Do not want the property values to drop because of what is in the park
- No access for parking
- Want green-address basic environmental issues.
- Create sense of place
- “We want a passive park”
- Park can be called an \*Arboretum\*
- Green as possible
- Open as possible

### **Different potential users**

- Neighboring entities that might want to use park
- Consider residents on Grove Street and Western Avenue
- Pass through park for commuters – diagonal
- Passive – just experience the open space
- Will the park be attracting outside users: a Passive or Active park?
- Like to see as many users as possible

Nearby parks provide for other uses

- Tennis courts across street
- Lives across from park: right across the street is a facility that has very active facilities, don't need to duplicate

### **Types of Amenities/Activities mentioned**

- Play Areas
  - Naturalistic “scattered” playscape design (sand pit, rocks, logs)
  - Environmental/nature education
- Picnic Areas
  - Picnic tables
- Open Flexible Space for gathering, play, events, celebrations
  - Keep significantly open area for play – Frisbees, etc.
  - Big flat area left for casual play
  - Open play area

- Main Promenade through park
  - Degree of Pavement:
    - Safe down hill in all weather conditions
    - Have met with people with diabetes
    - Meet the “high heel” test in lots of weather
    - Minimal concrete/paved area
  - Connect to Belmont ROW Trail
  - Potential future connectivity to Somerset and other parks
  - Pervious – path
  
- Gardens
  - Bought for green, beautiful, trees and plantings.
  - Fountain
  - Benches
  - Plantings – educational tags
  - Add only indigenous species
  - Butterfly garden
  - Community garden
  - No Community Garden
  - Chevy Chase Garden Club – can they do something at the park?
  
- Gateways into park
  
- Looped trail around edge of park
  
- Buffers along adjacent properties
  
- Terraced Areas on existing slopes
  
- Maintenance Vehicle Access
  
- Signage/information/trash receptacles/light poles/etc.
  - Lighting for security
  - Need bike racks
  
- Security
  - Security Issues – if this becomes a concept over a long time
  - Need to understand a fenced park that is locked up at night.
  - More people in a space make it safer
  - Community Eyes looking in – currently obstructed fence park? After hours?
  - Wants town police to review and approve plan
  - Chief want lights, neighbors do not want big lights

### **Short-Term Improvements/Operations Issues**

- Hard to get vision until there is a clean-up
- When will that occur?
- Send us an email about the contract clean-up. When it will occur, start date, any delays
- Give us an idea of how much useable space is there
- Short-term improvements:
  - o #1 – Dog Bag Dispensers
  - o #1a – Gate
  - o #2 – Trash cans – one at driveway and one at Grove Street.
- Trash cans gates – number one priority – need to consider placement. Put up gate and maybe locate at driveway entrance
- Needs activity in the interim
- Want replacement trees sooner than later
- Where would this fall in the CIP process – are we at the end of the priority list? – No
- Remove the fencing at the ends so people can walk through
- Remove fencing to enable access (currently encroached with invasive)

### **Other Issues Mentioned**

- Don't like name, should be changed
- Historically land used by the Chevy Chase Hunt
- Friendship Heights History – why is it called Friendship Heights

- Other comments...
- 
- Get examples from other parks – Woodside, Bethesda Library on Arlington Road
- A time schedule for users such as yoga time at 10:00am as an example, then things can co-exist
- Worried about music because can hear it – but then restrict size of band – guitar only, say
- Two visions:
  - Residents want to see something soon
  - Then have a long term plan
- Small low cost amenities that would allow amenities
- Thinks the principal use is connecting people to Friendship Heights – how they walk
- Once the park is open, we will see the use pattern
- Not using the LOS principals should be passive, green
- Does not think the park should be huge and attractive because of no parking
- Got it because it is green, beautiful, and lots of plantings
- A playground with equipment is duplicative
- Natural play all over site – logs, sand pit, blend in to natural look of site
- People have used small weeping trees to play/hide under
- Want it to be green, basic environmental issues
- Ruby throated hummingbirds – attract
- Really likes the brick path – set brick in sand not concrete
- Wants a community garden and mulch paths
- Interpretive panels can offer Chevy Chase Land Co a way to donate
- Like as green and as open
- People need green trees
- Like nature education
- Nice par course in Rock Creek Park
- Along Grove Street – want the street trees planted ASAP
- Think about Tree Stewards for this park

## Chevy Chase Garden Urban Park

Type of Amenities/Activities	Themes		
	Naturalistic	Formal	Sculptural
<b>Play Areas</b>	Natural materials, sand, logs, boulders, wild flowers, willow huts	Typical urban park play equipment	Sculpture elements that can be played upon
<b>Picnic Areas</b>	Seating logs, wood, willow chairs	Heavy duty benches and tables, metal , wood, plastic	Sculpture elements that can be sat upon
<b>Main Entrance Plaza – needs to allow maintenance truck access and turn-around</b>	Fine gravel or pervious pavement	Impervious paving - brick, stone, etc.	Sculptural plaza
<b>Gateways into park</b>	Use natural materials – trees, vines, shrubs etc to create a garden entry	Use stone or iron or more formal material to create the garden entry	Sculptural entry
<b>Buffers along top of wall and along edges where desired</b>	Plant buffer	Fence buffer	Sculptural fencing
<b>People watching and waiting along Western Avenue</b>	Seating and standing areas that are sheltered under the trees	Seating and standing areas that are sheltered	Sculptural seating and hanging out spots
<b>Open flexible space for gathering, play, events, celebration</b>	Existing trees as center , existing grassy area as center	Grassy areas edged with material to formally define the space.	Areas defined by sculpture
<b>Areas for temporary tent shelters for events or flea markets</b>	Sleeves in grassy areas for tent shelter poles	Paved tent pads	Tents are part of the overall garden sculpture
<b>Terraced areas</b>	Graded slope with natural stone or wood retaining walls	Terraced seating walls out of brick or concrete – skateboard friendly	Sculptural and functional – can sit on or play/skate on.
<b>Main promenade through park</b>	Wood chips or natural surface trail	Pavers – brick, stone	Material dictated by the sculptural theme
<b>Looped trail around edge of park</b>	Dirt trail	Asphalt trail	
<b>Signage / Information</b>	Wooden park signage	Metal signs to match other park furnishings	Sculptural signs that are part of the overall theme
<b>Trash receptacles, light poles</b>	Park standard trash receptacles and no lights	Same style as along the buffer trail from the community into the park	Sculptural – unique designs
<b>Gardens</b>	Only add new native plant material and not ornamental	Continue the existing garden theme and use plants that fit with the azalea, conifer, holly on site	Garden that works with the sculptural theme – maybe rare or unique plants.

# CHEVY CHASE OPEN SPACE URBAN PARK

## Site Analysis

-  Small pagoda - seating and performance space
-  Defining Tree
-  Play Space
-  Open Lawn
-  Focal point - Water feature or Sculpture or Human sun dial
-  Existing Access into Site
-  Entry Plaza
-  Major Gateway into Park
-  Minor Gateway into Park
-  Buffer
-  Minor pedestrian pathway
-  Existing pedestrian circulation
-  Terrace
-  Shaded Birch Grove
-  Azalea Hill



View into park to the Celebration Tree.



Brick walk in buffer park.



Wall and chain link fence on western edge of park.



Celebration Tree.



Edge of park next to church.



Grandfather Tree



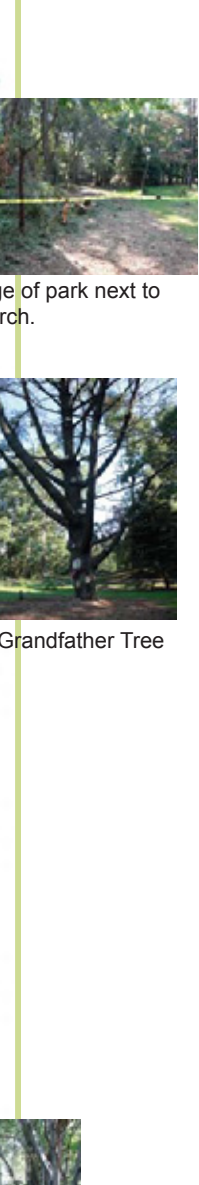
Corner of park at south west entrance



Edge of park along Western Avenue.



Shaded birch grove



## **Appendix C**

### **Chevy Chase Open Space Committee Meeting January, 2012**

(This page intentionally left blank)





# Chevy Chase Open Space

Chevy Chase Open Space Committee

January 2012

# Key Personnel

- Chevy Chase Open Space Committee
  - Meredith Wellington, Chair
  - David Winstead, Board Representative
  - Committee Members: Nina Bang-Jensen, Susie Eig, Diane Kartalia, Virginia Leachman, Jay Treadwell, Lyric Winik and Peter Yeo.
  - Michael Younes, Staff Liaison
- Maryland-National Capital Park and Planning Commission
  - Brenda Sandberg, Legacy Open Space Program Manager
  - Rachel Newhouse, Landscape Architect
  - Kevin Hagberg, Park Manager
- Community Participation
  - Many others have participated in this process: Judy Elliott, Victoria Knopes, Katherine Hayes, Jeffrey Johnson, Bliss Ryan, Pamela Simpson, Harry Tamvakis, Page Winstead and Jim Young from the Church of Latter Day Saints.

# Committee Meetings and Public Participation

- Since September 2011 the Chevy Chase Open Space Committee has met six times. These meetings have been well attended not only by the Committee but also by other residents, particularly those living near the Wohlfarth Property. Jim Young from the adjoining Church of the Latter Day Saints has also attended, and has been advised of the progress of the Committee.
- We have worked closely and productively with Brenda Sandberg and Rachel Newhouse, and we thank them for that. We owe a special thanks to Michael Younes for all he has done to assist the process.
  - September 26, 2011—Meeting at the Wohlfarth Property with Brenda Sandberg and Rachel Newhouse
  - November 1<sup>st</sup>—Meeting at the Village Hall
  - November 17<sup>th</sup>—Meeting at the Wohlfarth Property with Brenda, Rachel, and Kevin Hagberg
  - December 8<sup>th</sup>—Meeting at the Village Hall
  - January 5, 2012—Meeting at the Village Hall

# History of the Purchase of the Property

- Montgomery County purchased the Wohlfarth Property as an urban open space with Legacy Open Space (LOS) Funds. Chevy Chase Village (CCV) contributed 25% of the purchase price with the remaining 75% coming from Montgomery County.
- There is a Memorandum of Understanding (MOU) between the County, Park & Planning and CCV over the future development of the park and outlining the management of the park and the financial obligations. The MOU, executed in 2002, calls for a management plan to be agreed upon between CCV and Park & Planning.
- In June 2011 Park & Planning identified a three-phase park implementation. Phase I is site cleanup, and that is now well on its way. Phase II is an Interim Implementation Plan with low cost improvements to create safe, usable park between now and ultimate build out. Phase III is coordinated w/the Concept Plan.
- Park & Planning is now developing a “Concept Plan/Operation and Use Plan” that will be the basis for future development and funding of the new urban park. Our Committee is working with Park & Planning staff on the development of the “Concept Plan”. Phase III is implementation of full Concept Plan.

# Vision for the Park

- The park will be dedicated to the enjoyment of a tranquil, garden like open space that offers the public a respite from the stresses of urban life. Design the park to enhance the beauty of natural contours of the land and existing garden plantings. A nature-based, green space park would be the only park of this kind in the surrounding area.
- Preserve green open space consistent with the purpose of the Legacy Open Space purchase of this property.
  - *The Committee notes that the parks in the immediate area--including a large, recently renovated park in the District of Columbia-- have many different kinds of constructed (or physical) amenities--large playgrounds for all ages of children, a dog park, a ball park, basketball courts, and places for concerts at Wisconsin Place. The new park will add a resource that is currently missing.*
- Consistent with the purpose of Legacy Open Space to increase the “green infrastructure” of Montgomery County, the park will increase connectivity between the Belmont Trail and existing sidewalks to encourage walking, biking, and the use of public transportation.



# Nearby Parks and Recreation Facilities

## Nearby Parks and Recreation Facilities



# Draft Ideas for Park Concept

- Minimize use of large-scale formal paths. Where paths are added, use pervious surfaces if possible.
- Provide lighting at minimum level for public safety.
- Maximize usage of the park by offering a range of amenities that attract office workers, commuters, and neighbors from the high rises and single family homes.
- The park will have broad appeal to the many generations that live and work in the surrounding area, being child and teen-friendly, adult-friendly, and senior-friendly.

# Park Site Analysis

## CHEVY CHASE OPEN SPACE URBAN PARK

Date: January 3, 2012

### Site Analysis





# Design Element Options

- Pedestrian Paths
  - one continuing from the Belmont Buffer path along the Chevy Chase Land Company buffer, the other on a diagonal from the northeast corner to the southwest corner – Western Avenue.
  - The paths, particularly the diagonal one, should appear to be natural, and not to be straight lines. Consistent with minimizing the amount of pavement in the park, one path could be paved, the other could be made of crushed stone or other permeable materials.



# Design Element Options

- Lighting
  - The lighting should be the minimum needed to make the paths usable at night, and to keep the park safe.
  - Lighting should also be designed not intrude on the homes along Grove Street that abut the park.



# Design Element Options

- Guided Entry Points.
  - There should be welcoming pedestrian gateways at the southwest and southeast corners on Western Avenue. The park should be landscaped in a way that welcomes pedestrians and guides them to designated points of entry.
  - The Committee believes that the point of access for Park & Planning trucks should be an aesthetic gateway into the park, and it should have an ornamental gate or bollards that open the park to pedestrians, while preventing vehicles other than those of Park & Planning from entering.



# Design Element Options

- Screening and Buffering
  - There should be sufficient plantings to encourage pedestrians to enter through the designated openings, and to discourage children from darting into Western Avenue.
  - Consider a low ornamental wrought iron fence that will provide an unobstructed line of sight for emergency personnel and police, as requested by County and local law enforcement.
  - A fence option would also entail only a one-time cost rather than on-going maintenance.
  - Buffer the church and shopping center sides of the park with trees and plantings so that lovely vistas like open views on the shopping center side and the church steeple are visible, but the bulk of the urban high-rise buildings are not visible. Landscaping should also be added along Western Avenue for safety and to define the entry points for the park.
  - Due to significant tree loss from recent storms along Grove Street we need to add buffering elements for these adjacent single family homes.



# Design Element Options

- Preserve the Grandfather Tree and the Celebration Tree.
- Restore the natural contours of the land from Grove Street to Western Avenue.



# Design Element Options

- Plant Preservation
  - Preserve and enhance existing Azalea Hill located next to Grove Street.
  - Preserve and enhance the Shaded Birch Grove along Western Avenue.



# Design Element Options

- Water feature
  - not a large, formal fountain, but perhaps a rill or a low water feature like the one near Clyde's in Chevy Chase Center.



# Design Element Options

- Human Sundial
  - This would be in a prominent location, but one that maintains the natural, asymmetrical feeling of the park.
  - Consider locating human sundial behind the vehicle entrance along Western Avenue.





# Design Element Options

- Meditation Maze
  - This would be a pattern of stones, preferably a circular pattern.
  - This would continue the theme of a tranquil gathering place and would also provide physical skill building for children and for seniors.



- Picnic Grove
  - A cluster of seating choices located near the human sundial.
  - Fixed and movable seating options available in a variety of materials.



# Design Element Options

- Natural Play Scape

- a natural amenity to make the park accessible to children, families, and senior citizens without compromising the park's exceptional natural features.
- Elements of the natural play scape could include:

- child-friendly landscaping such as weeping trees under which children could play;
- hollow logs to climb through;
- tree stumps of varying heights to jump on;
- informal fairy gardens to spark imaginations;
- earthen mounds to roll down; and
- Sand Pits



Property of Ebble Landscaping LLC

# Design Element Options

- Amenities:

- A bike rack, recycling receptacles and/or trashcan dog waste stations, benches, checkerboard tables, bulletin board, retaining walls with seating.



- Landscape features:

- Use native plants when possible, but also non-natives when these plants will be more suitable for the landscaping goals of the park. One of the landscaping goals is to have a plethora of flowers. Another is to use plants that discourage deer. There are lots of deer in the nearby woods.
- Label the plants for educational and historical purposes.



# Implementation Phasing

- Likely that developments of the park will be done in phases.
- Early phases could include:
  - Screening and Buffering
  - Preservation, contouring, and enhancement of northwest section of the park and the adjacent Azalea Hill
  - Installation of Basic Amenities
  - Pedestrian Paths
  - Lighting
  - Guided Entry Points
- Later phases could include other features or elements, such as:
  - Preservation and enhancement of Shaded Birch Grove
  - Water Feature
  - Human Sundial
  - Meditation Maze
  - Natural Play Scape

# Uses for the Park

- The park will be used by many people as a place to meet, play, relax, exercise, eat, and meditate.
- Uses:
  - Walking
  - Picnicking
  - Playing games
  - Using the sundial
  - Using the natural play scape
  - Reading
  - Commuting
  - Running through the water feature
  - Walking the dog
  - Throwing the Frisbee
  - Sledding
  - Office workers picking up sandwiches and eating in the park
  - WiFi Access.

# Name of Park

- Committee and Park staff considering a new name for the park as part of Concept Plan process.
- Possible ideas to include in a new name:
  - Grove
  - Village
  - Green
  - Garden
  - Other ideas?

# Next Steps

- Throughout this process, the Committee will be collaborating with Park staff as to the design, staging and priorities of the park.
- Park staff will prepare a draft Concept Plan and Phasing/Implementation Plan based on all comments received from the community, Committee, Village Board, and Park staff to date (currently underway).
- The Draft Concept Plan and Phasing/Implementation Plan will be reviewed by the Committee, the Board of Managers, and then at another public session to get additional input from the broader community.
- The Draft Concept Plan will then be revised and presented to the Montgomery County Planning Board for review and approval.
- Once approved, the Concept Plan will be in the queue for Facility Planning (detailed design) and Construction funding through the County Capital Improvement Program (CIP).
- The Park Concept is likely to be executed in stages due to budget constraints
- If CCV contributes funds toward final design and implementation, that may raise the priority for the park in the CIP.

## **Appendix D**

### **Developing a Vision Public Meeting #2 June 18, 2012**



(This page intentionally left blank)

Park Planning & Stewardship Division  
Park & Trail Planning Section and Legacy Open Space Program

## Chevy Chase Open Space Urban Park - Developing a Vision



M-NCPPC, Department of Parks, Montgomery County

Brenda Sandberg & Rachel Newhouse  
Senior Staff Briefing  
June 6, 2012

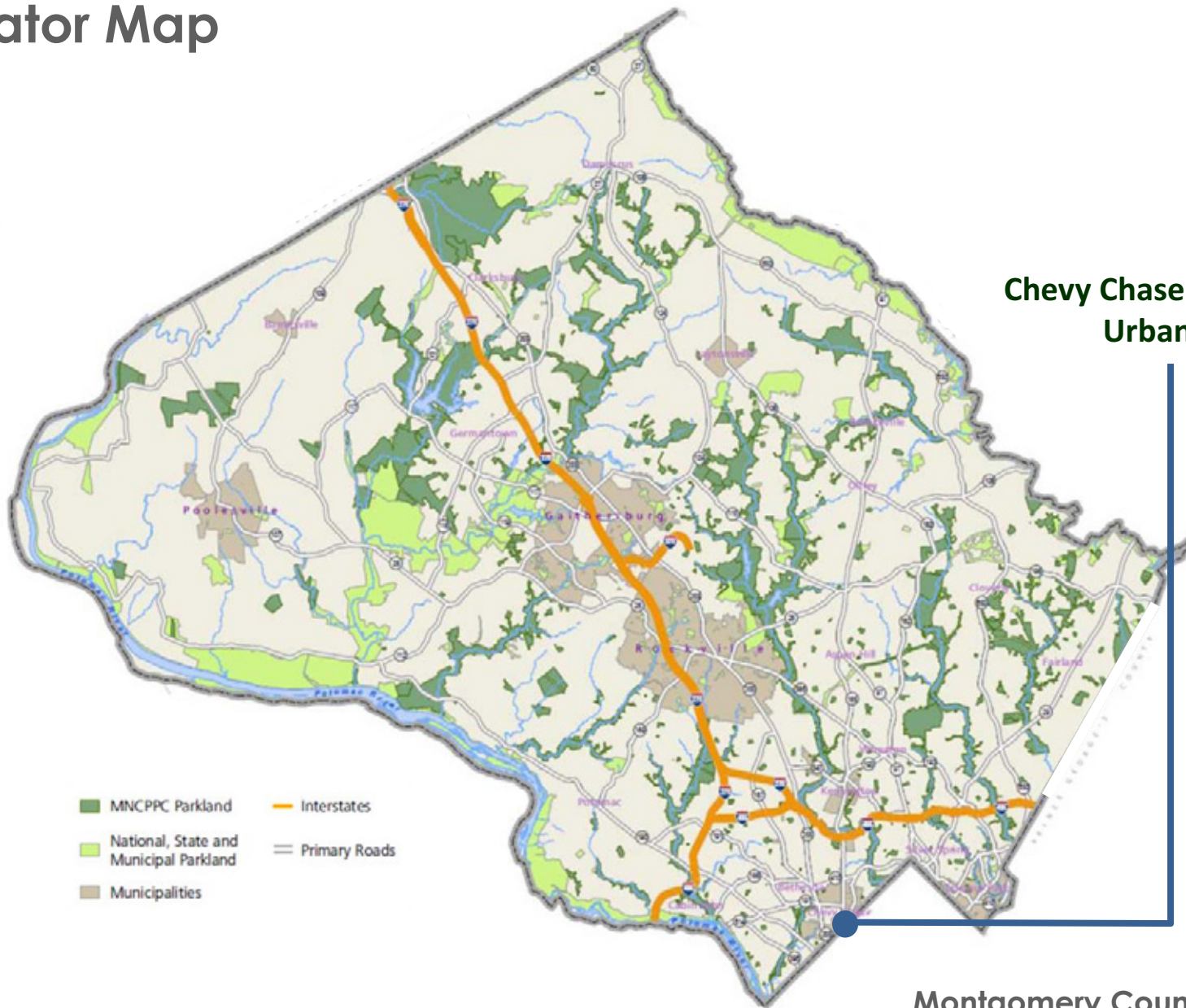


# Agenda

- Background
- Concept Planning Process
  - Identify Opportunities and Constraints
  - Collaborate to Create Vision for Park
  - Create Concept Plan
  - Describe Site Amenities with Performance Standards
  - Set Path for Implementation
- Moving Forward
  - Next Steps
  - Partnership Ideas



# Locator Map



**Chevy Chase Open Space  
Urban Park**

Montgomery County, MD



# Vicinity Context



## Site Description

- Two-acre former single-family home site with part-time landscape business retail use
- Located within Chevy Chase Village and adjacent to Friendship Heights CBD
- Park bounded by Grove Street, Western Avenue, Chevy Chase Land Company, and Church of Latter Day Saints
- Western Avenue ROW is within District of Columbia
- Park is close to Grove Street houses



# Background


- **2001**  
Identified as an Urban Open Space resource in the *Legacy Open Space Functional Master Plan*
  - Recommendation to acquire as parkland
- **2002**  
Legacy Open Space Program acquisition as Urban Open Space
  - Partnership with Chevy Chase Village based on inter-governmental Memorandum of Understanding (MOU)
- **2007**  
Department of Parks assumes responsibility for property
- **2009**  
Buildings and driveway demolished by Park crews
- **2011**  
Initial site clean-up conducted; Trash cans, security gate across driveway installed



# Background

## Intergovernmental MOU

- 2002 Memorandum of Understanding (MOU) among Montgomery County, M-NCPPC, and Chevy Chase Village
  - Expresses intent of three parties to cooperate in operation and maintenance of Park
  - Chevy Chase Village contributed 25% of acquisition cost (\$1.25M)
  - Commission will operate/maintain park (per 1972 agreement with County)
  - Village shall provide municipal services (police, trash removal, etc.)
  - Commission & Village will “jointly prepare a management plan” in accordance with Legacy goals for the park
  - Management Plan (now the Concept Plan) may be amended with mutual agreement from Commission & Chevy Chase Village
- 2011 MOU Amendment: Chevy Chase Village contributed 50% of demolition cost (\$39K)

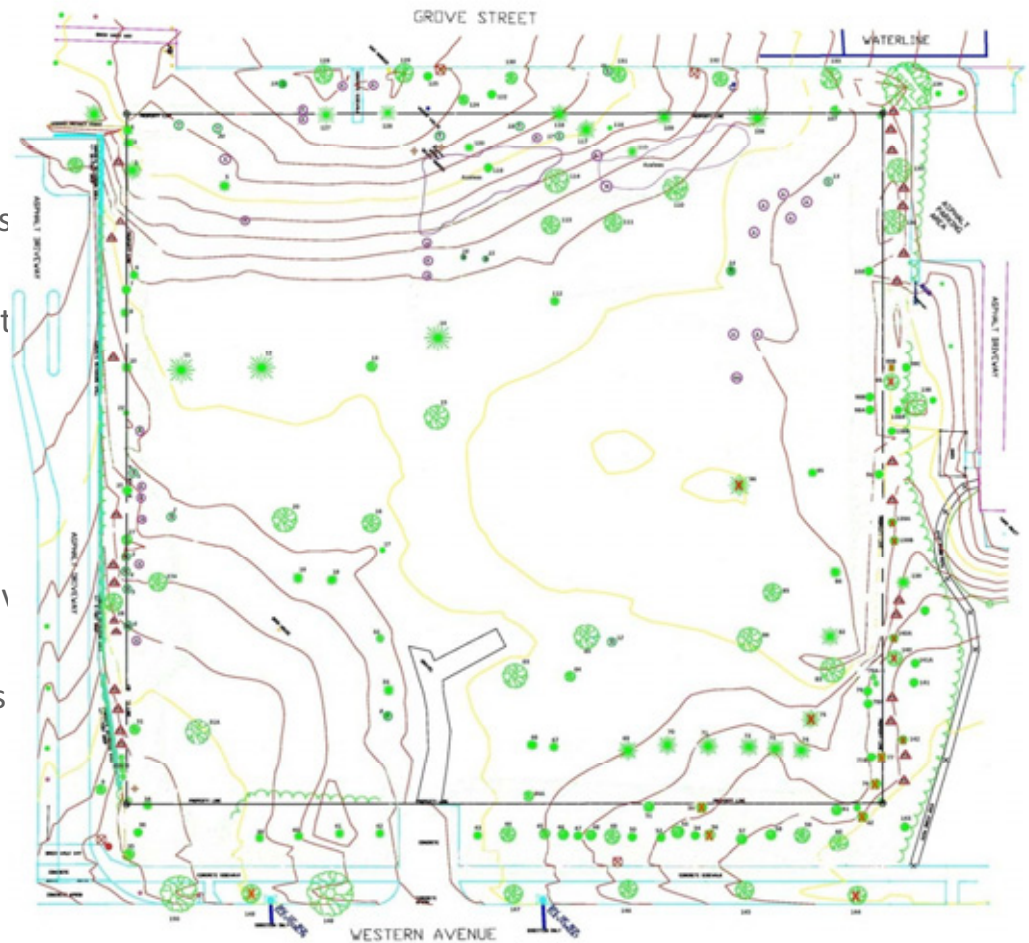




# Background: Park Management

## Significant Horticultural Cleanup

- Cleanup goals
  - Improve visibility and safety in the park
  - Remove undesirable and invasive plant species  
Park policy
  - Remove dead, dying and hazardous trees and limbs
- Summer 2011 accomplishments
  - Removed 27 dead, dying and hazardous trees, over 150 invasive bushes
  - Coordinated with adjacent Properties to remove their DD&H trees (10 trees plus NNI shrubs)
  - Pruned, mulched to preserve remaining plants (120 trees, many shrubs)
- Remaining cleanup
  - Continue NNI control, debris removal
  - Remove remaining hazardous trees (11-12)
  - Request removal of two street trees by DC



# Concept Plan Outreach and Development Process

- Site Analysis and Outreach Strategy developed – Spring 2011
- Site Analysis/Outreach Strategy review with Chevy Chase Village Board of Managers, other community groups – April 2011
- Presentation to Parks Senior Management Team – May 2011
- Community Meeting in partnership with Chevy Chase Village – June 2011
- Park Concept Developed and Reviewed – August 2011 - January 2012:
  - Multiple site visits with Chevy Chase Village Citizens Liaison Committee and neighboring property owners
  - Multiple PDCO team meetings and site visits
- PDCO and PD planning meetings – February 2012
- Parks Senior Management Briefing – TODAY
- Second Community Meeting
- Presentation to CCV Board of Managers for approval
- Presentation to Planning Board for approval
- Move forward with Implementation Strategy

**NEXT STEPS**



# Site Analysis/Outreach Results

## Opportunities and Assets

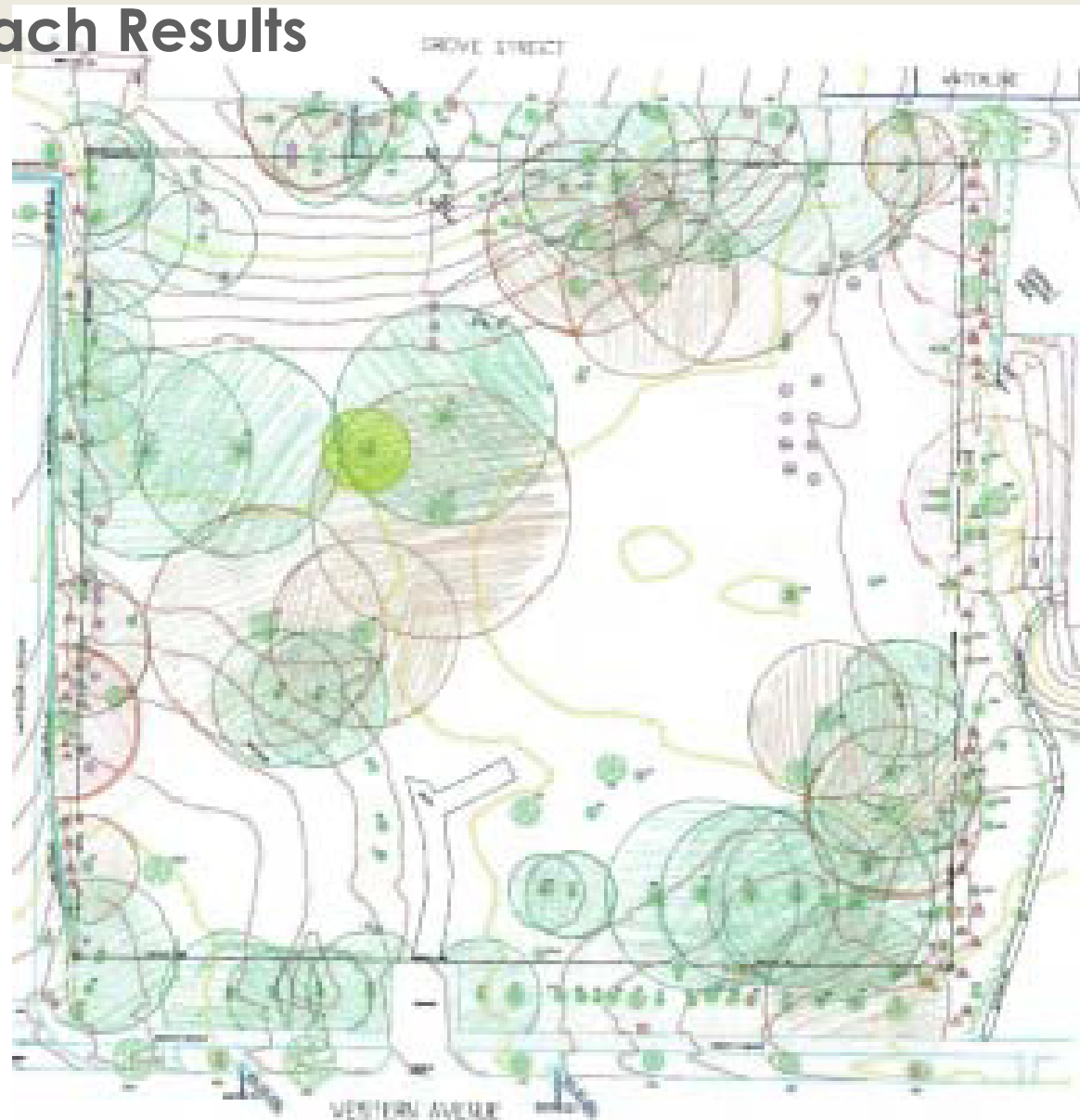
- A beautiful green space in a highly urban area with healthy landscape plant specimens and trees
- Highly accessible by METRO, bus, walking, biking, or public parking lots
- Within walking distance from single-family and high-rise residential areas, offices, retail stores and restaurants
- Relatively flat terrain that is suitable for a variety of activities
- An active and interested partner in Chevy Chase Village



## Site Analysis/Outreach Results

### Site Constraints

- Multiple Stakeholders with potentially varied interests
- Site Compatibility with varied, close surrounding land uses
- Relatively flat site with only minor grade changes
- Mature trees with large Critical Root Zones delineate areas to protect from major disturbance



# Site Analysis/Outreach Results

## Implementation Issues

- Stiff competition for limited CIP funds
- Severe constraints on maintenance funding limits design choices unless additional funding sources found
- Potential for continued Financial and In-Kind Partnership(s) to develop and maintain park:
  - Chevy Chase Village
  - A future Friends group
  - A local garden club
- Ongoing partnership example: Chevy Chase Village approved \$12K in FY13 for Park for either site improvements or planning/design work



## Vision for the Park (CCV Committee)

### The Concept Plan envisions a park that:

- Provides a nature-based, green space park, a unique resource in the surrounding area and consistent with the purpose of the Legacy Open Space plan
- Offers the public a respite from the stresses of urban life through enjoyment of a tranquil, garden-like open space
- Enhances the beauty of the natural contours of the land and existing garden plantings
- Increases connectivity between the Belmont Trail and existing sidewalks to encourage walking, biking, and the use of public transportation
- Offers a range of amenities to maximize usage by attracting office workers, commuters and neighbors from the high rises and single family homes
- Appeals to the many generations that live and work in the surrounding area, being friendly to children and teens, adults, and seniors



# The Concept

- Preserves and enhances the existing Garden
- Locates the community-requested site amenities
  - Main pedestrian walkway
  - Natural play area
  - Seating and picnic plaza
  - Informal community gathering space
  - Garden entrances
- Describes a design aesthetic



# The Concept

## Preserves and Enhances the Existing Garden

- Numerous specimen trees and shrubs
- Vegetated buffers along park edges
- Azalea Hill
- Large lawn
- Grassy slope





# Site Amenities (Program of Requirements)

## Landscape Plantings and Great Lawn

- Performance standards
  - Preserve and improve garden feel of park while preserving large open lawn area for un-programmed play
  - Anchor plantings (trees, large shrubs) to be planted first after further design stages completed
  - Use native and appropriate non-native plants suitable to the landscape goals for each area
  - Provide long season of interest through variety of blooming plants
  - Require relatively low maintenance over time with a focus on perennial plants
  - Installed in stages for priority landscape areas:
    - *Eastern Park Edge Buffer*
    - *Western Park Edge Buffer*
    - *Azalea Hill*
    - *Woodland Walk Entryway*



Western Park Edge Buffer

## Site Amenities (Program of Requirements)

### Main Pedestrian Walkway thru park

- Performance standards
  - Provides primary pedestrian connection from neighborhood to Friendship Heights Metro and developed core
  - Hard surface, easy to walk on and ADA accessible
  - Lighting provided at night
  - Similar to walkway through adjacent buffer park
  - Located away from specimen tree critical root zones
  - Able to withstand maintenance vehicle traffic



Existing buffer park walkway

## Site Amenities (Program of Requirements)

### Woodland Walkway along the edge


- Performance standards
  - Connects Belmont Trail with main pedestrian walkway
  - Easy surface to walk on
  - Woodsy feeling with new plantings



# Site Amenities (Program of Requirements)

## Natural Play Area

- Performance standards
  - Located on edge of park near the grandfather tree and adjacent church
  - Made of natural materials such as logs, sand, stones, plants, boulders
  - Includes elements for physical development such as playhouses, mazes, sand pits
  - Includes playful elements such as carved tree faces or animal sculptures within the space and marking the entrances to the play area
  - Contained so that users protected from busy street (Western Avenue)
  - Provides comfortable seating for parents and grandparents
  - Promotes play and learning from plants and nature



Natural building blocks



Sand pit and diggers



Making music



Climbing log animals

# Site Amenities (Program of Requirements)

## Seating and Picnic Plaza

- Performance standards
  - Located near main entrance to park and pedestrian paths for visibility and easy access from urban core
  - Provide comfortable and moveable tables and chairs to allow for flexible group gatherings
  - Have a hard but permeable surface for furnishings
  - Provide electricity for small music performances
  - Provide Wi-Fi access
  - Be buffered from noise of Western Avenue while not creating noise issues for Grove Street residences
  - Include places to put trash and recyclables
  - Provide shady and sunny spots in which to sit
  - Feel very garden-like and intimate



Moveable tables and chairs

# Site Amenities (Program of Requirements)

## Lighting for the Park

- Performance standards
  - Provide lighting along main pedestrian path to address commuter safety during dark hours
  - Use energy efficient lighting such as solar powered systems
  - Have minimal visual impact on park
  - Be integrated into the natural garden features and amenities
  - Provide the minimum necessary lighting for safety while not being intrusive to Grove Street residences



# Site Amenities (Program of Requirements)

## Fence along Western Avenue

- Performance standards
  - Provide a 3' tall fence along the Western Avenue edge from the Main Entrance Gate to the northeast
  - Be integrated into the garden theme to have a unified aesthetic for all park amenities
  - Be substantial enough to prevent young children from accidentally entering the roadway from the Natural Play Area or Great Lawn
  - Be transparent enough to maintain good visibility into the park, such as with wrought iron fencing



## Site Amenities (Program of Requirements)

### Site Furnishings: Benches, Water Fountains, Signage, Trash Receptacles, Bike Racks, Kiosk

- Performance standards
  - Be integrated into the garden theme to have a unified aesthetic
  - Match amenities in Belmont Trail buffer area, as possible
  - Seating should be comfortable and attractive
  - Water fountains should be energy efficient and allow for dog use
  - Park Signage should provide the necessary information about park security numbers and maintenance numbers
  - Kiosk(s) should allow space for posting community events and activities




Amenities in Belmont Trail Buffer Area



# Site Amenities (Program of Requirements)

## Main Entry Gate

- Performance standards
  - Located at current driveway entrance on Western Avenue
  - Allow for pedestrians to enter when closed and when opened allow for maintenance vehicles to enter
  - Be integrated into the garden theme and use similar materials to attain a unified aesthetic
  - Be a focal feature for the park and possibly include the name of the park in the design



# Site Amenities (Program of Requirements)

## Secondary Entry Ways


- Performance standards
  - Located at main pedestrian walkway entrances to park, plus at entry near Belmont Trail
  - Integrated into the garden theme and use similar materials to attain a unified aesthetic
  - Be a focal feature for the park
  - Use standard “brown & white” park signs at one or more of these entry points



# Potential Site Amenities (Optional P.O.R.)

## Water features

- Performance standards
  - Be an informal or low water feature, integrated into the garden theme
  - Be open to active play
  - Be a cooling feature in the summer and be attractive when not on in the winter
  - Be a noise buffer from the traffic on Western Avenue
  - Be part of a sustainable system that circulates the water and captures rain water
  - Opportunity for installation and maintenance by a private partner



# Potential Site Amenities (Optional P.O.R.)

## Sculptural or Enhanced Garden features

- Performance standards
  - Be integrated into the garden theme
  - Be open to active play and provide tranquil space for enjoyment
  - Inspire playful imagination
  - Sculptural options include:
    - *Human Sundial*
    - *Meditation Maze*
  - Enhanced Garden options include:
    - *High-maintenance annual beds*
    - *High-maintenance garden plantings*
  - Opportunity for installation and maintenance by a private partner



# Next Steps: Interim Improvement Plan

- Goals of Interim Improvement Plan
  - Since Park already in use, quickly provide low-cost improvements to create safe, usable park between now and ultimate build-out
  - Coordinated with Concept Plan to ensure long-term compatibility
  - Ideally implemented in coming 12 months (Summer 2012- Spring 2013)
- Projects to include
  - Install Park Signage
  - Coordinate with CC Land Company on installation of property fence
  - Install trash cans of preferred design at preferred locations
  - Relocate outlying azaleas to Azalea Hill and potentially add new azaleas
  - Remove concrete walkway to former house
  - Install temporary low-level solar lighting along alignment of Main Pedestrian Walkway
  - Interim Landscape Improvements to include:
    - » *Remove remaining debris*
    - » *Continue NNI control across site*
    - » *Mulch under trees*
  - When 35% design complete, start installing anchor plantings along priority landscape areas



# Next Steps: How to Move Forward?

## Approval of Concept Plan and Implementation Strategy

- Second Community Meeting
- Presentation to CCV Board of Managers for approval
- Presentation to Planning Board for approval

## Move forward with Implementation Strategy

- Option 1
  - Traditional Facility Plan through 35%
  - Seek funds from CIP and partner(s) for final design, construction, and operation
  - Pros: Provides engineering and cost estimates to give level of confidence to moving forward with final design/construction for hardscape and utilities (water, electricity)
  - Cons: Facility Plan for entire park could be more lengthy process than separate phases
- Option 2
  - Split Concept Plan into discrete phases based on community priorities, then pursue final design and construction (through CIP and partners) for each phase of the park
  - Pros:
    - »Provides smaller phases and projects that could be addressed through existing or new partnerships
    - »Could speed implementation efforts for priority project within the park
  - Cons: Would not provide overall plan for park to ensure each phase is compatible with the rest, especially regarding utilities



# Decisions for Senior Managers

- Comment on and Approval of Concept Plan
- Recommendation for appropriate process to implement Concept Plan
- Questions?



**Appendix E**

**Concept Plan**  
**Planning Board Briefing**  
**May 9, 2013**



(This page intentionally left blank)



MCPB Item # \_\_\_\_\_

May 9, 2013

**MEMORANDUM**

April 30, 2013

**TO:** Montgomery County Planning Board

**VIA:** Mary Bradford, Director of Parks  
 Mike Riley, Deputy Director of Parks *MR*  
 John E. Hench, Ph.D., Chief, Park Planning & Stewardship Division *J. Hench*

**FROM:** Brenda Sandberg, Legacy Open Space Manager, Park Planning & Stewardship Division *BOS*  
 Rachel Newhouse, Planner Coordinator, Park Planning & Stewardship Division *Rachel Newhouse*

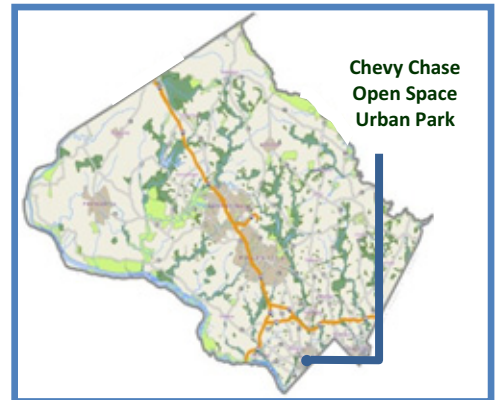
**Subject:** Chevy Chase Open Space Concept Plan Briefing & Discussion

**Staff Recommendation**

Presentation of the Concept Plan for Chevy Chase Open Space Urban Park, developed in partnership with Chevy Chase Village, and discussion of the proposed implementation strategy to create this green open space park. The briefing will be conducted by Park Planning and Stewardship staff, with representatives of Park Development, Southern Region, and Chevy Chase Village joining for discussion of the future implementation of the Concept Plan.

**Briefing and Discussion Goals**

- ❖ Update current Planning Board members on this park’s unique background, including Acquisition, Site Cleanup & Interim Improvements, all completed in partnership with Chevy Chase Village
- ❖ Present Board with Concept Plan and Program of Requirements
- ❖ Discuss and Receive Board Guidance on Proposed Implementation Strategy
  - Phased Implementation Strategy
  - Partner-Funded Facility Plan
  - Coordinated Funding Requests for Phased Implementation with Partner



## Background

Chevy Chase Open Space was acquired as an Urban Open Space through the Legacy Open Space program in 2001. The two-acre single family home site, located adjacent to Friendship Heights CBD and within the limits of Chevy Chase Village, was acquired in partnership with Chevy Chase Village (“the Village”). The significant contribution of the Village towards the acquisition (\$1.25 Million, or 25%) created a unique park partnership with a municipality, as described in a Memorandum of Understanding (MOU) completed at the time.

The Department of Parks took control of the property in late 2007 after cessation of a life estate. Since that time, the house and associated structures have been demolished, the site has been analyzed from a park design and CPTED perspective, and large amounts of unsafe and non-native invasive vegetation have been removed. The MOU with the Village was amended at the time of demolition, through which the Village continued to support this park by reimbursing the Commission for 50% of the demolition costs (\$39 thousand).

In 2011, a Concept Plan process was undertaken to create a “Vision” for the park, a Concept Plan, and a Program of Requirements (P.O.R.) necessary to move forward with future Facility Planning. A liaison committee was created by Chevy Chase Village to work hand-in-hand with the Department of Parks, and an internal PDCO Team was established. During 2011 to 2012, multiple site visits, internal coordination meetings, and public meetings were held to develop the Concept Plan. The Concept Plan being presented to you today has been approved by the Board of Managers of Chevy Chase Village and the Director of Parks as guidance for moving forward with future development of the Park.

Following approval of the Concept Plan by the Director of Parks and the Chevy Chase Village Board of Managers, a list of quick, low-cost improvements was created that were compatible with the Concept Plan. These interim improvements were implemented over the Fall 2012 – Spring 2013 to create a safe, usable park in the interim until further development can be pursued. Projects included wood chip paths, remaining debris cleanup, interim landscaping improvements, and signage.

## Vision for the Park

The first step in the Concept Plan process was to work with the community and staff to create a vision for the park. As written by the Village Liaison Committee, the Concept Plan envisions a park that:

- ❖ Provides a **nature-based, green space park**, a unique resource in the surrounding area and consistent with the purpose of the Legacy Open Space plan
- ❖ Offers the public a respite from the stresses of urban life through enjoyment of a **tranquil, garden-like open space**
- ❖ Enhances the **beauty** of the natural contours of the land and existing garden plantings
- ❖ Increases **connectivity** between the Belmont Trail and existing sidewalks to encourage walking, biking, and the use of public transportation
- ❖ Offers a **range of amenities** to maximize usage by attracting office workers, commuters and neighbors from the high rises and single family homes
- ❖ Appeals to the **many generations** that live and work in the surrounding area, being friendly to children and teens, adults, and seniors

## Summary of Program of Requirements

This summary of the Program of Requirements will be explained in more detail during today's presentation. Analysis of the site during the Concept Plan process included consideration of CPTED, ADA compatibility, tree protection, and other park design guidelines, but complete evaluation of the proposal against those guidelines/regulations will be completed at later design stages.

- ❖ **Main Pedestrian Walkway and Woodland Walkway** – Provide main hard-surface connections through park
- ❖ **Lighting Along Walkways** – Provide safety for commuters during dark hours
- ❖ **Informal Gathering Space** – Retain natural slope for seating and play
- ❖ **Azalea Hill** – Preserve and enhance existing garden of azaleas and shade trees
- ❖ **Great Lawn** – Preserve large open area for un-programmed play (Community Open Space)
- ❖ **Natural Play Area** – Support creative play through area with all natural materials
- ❖ **Birch Grove** – Preserve as quiet buffer between Park and Western Avenue
- ❖ **Seating/Picnic Plaza** – Provide area with moveable furnishings for meals and meetings, and Wi-Fi for mobile device usage
- ❖ **Park Entrances (from Belmont Buffer, Grove Street, Western Avenue, and Main Entrance)** – Support design aesthetic through entry designs with features such as gardens, plantings, stone pillars, gates
- ❖ **Western and Eastern Edge Planting Buffers** – Create broken screening along urban and church sides of park, using variety of plant materials
- ❖ **Birdhouse Garden** – Create garden around existing birdhouse; potential location for optional amenities
- ❖ **Western Avenue Fence** – Provide a transparent fence to prevent accidental entry into Western Avenue from the play areas while preserving visibility into/out of park
- ❖ **Optional Amenities: Sculptural or Enhanced Garden Features** – Consider adding sculptures or elaborate gardens through partner or private funding for installation and maintenance
- ❖ **Optional Amenities: Water Features** – Consider adding a water feature that integrates with the garden theme through partner or private funding for installation and maintenance

The Concept Plan is attached to this Memorandum.

Attachment: Chevy Chase Open Space Urban Park, Concept Plan, April 2013

*Montgomery County Parks - Park Planning and Stewardship Division*

cc: Bill Tyler, Chief, Southern Region  
Steve Chandlee, Southern Region  
Mohammed Turay, Southern Region  
Kevin Hagberg, Southern Region  
Mitra Pedeem, Chief, Park Development  
Linda Komes, Park Development  
Tricia McManus, Park Development  
David Vismara, Chief, Horticulture, Forestry & Environmental Education  
Phil Normandy, Horticulture, Forestry & Environmental Education  
Antonio DeVaul, Chief, Park Police  
Brooke Farquhar, Park Planning & Stewardship  
Pat Baptiste, Chair, Board of Managers, Chevy Chase Village  
Meredith Wellington, Chair, Chevy Chase Open Space Committee, Chevy Chase Village  
Michael Younes, Operations Director, Chevy Chase Village

Park & Trail Planning Section and  
Legacy Open Space Program

## Chevy Chase Open Space Urban Park – Concept Plan



**PARK PLANNING & STEWARDSHIP**

### Chevy Chase Village

Pat Baptiste, Chair, Board of Managers  
Shana Davis-Cook, Village Manager  
Michael Younes, Director of Municipal Operations  
Meredith Wellington, Chair, Chevy Chase Open Space  
Committee



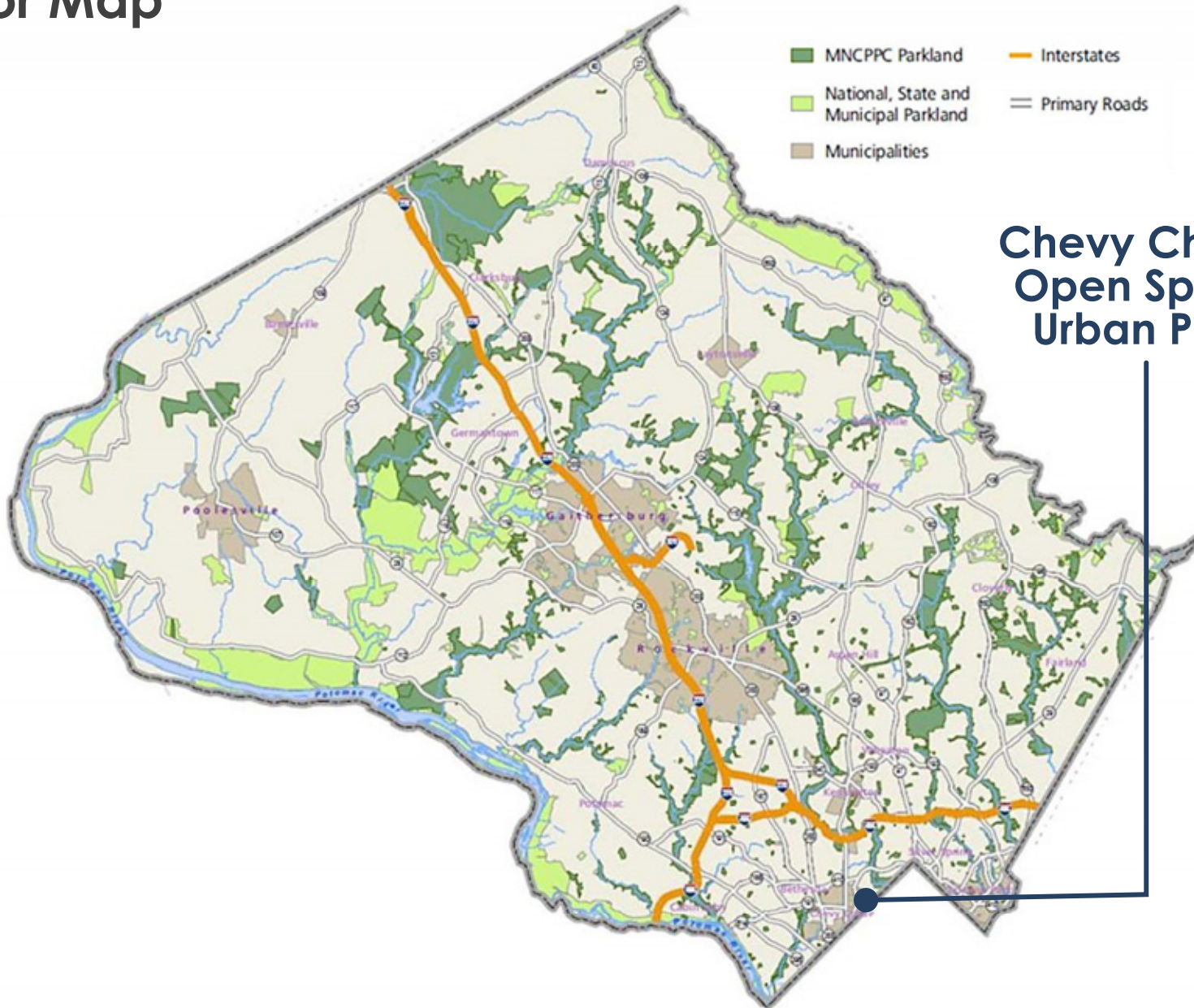
### M-NCPPC Montgomery Parks

Brenda Sandberg, Legacy Open Space Manager  
Rachel Newhouse, Landscape Architect  
**Planning Board Briefing**  
**May 9, 2013**





# Locator Map



**Chevy Chase  
Open Space  
Urban Park**





## Briefing Goals

- Update Current Board on Unique Park Background: Acquisition, Site Cleanup & Interim Improvements through Partnership
- Present Board with Concept Plan and Program of Requirements
- Discuss and Receive Board Guidance on Proposed Implementation Strategy
  - Phased Implementation Strategy
  - Chevy Chase Village-Funded Facility Plan
  - Coordinated Funding Requests for Phased Implementation with Village







# Vicinity Context





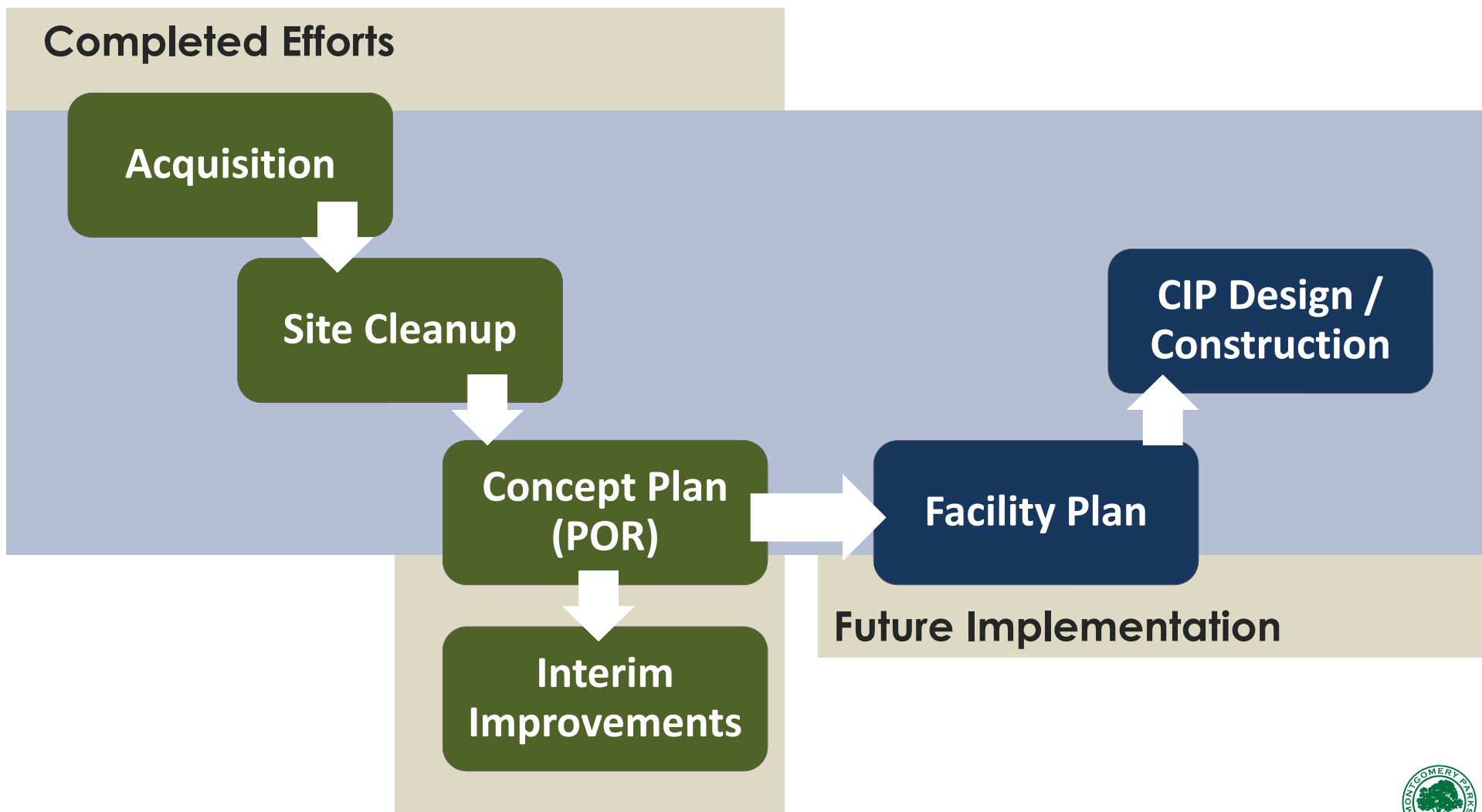
## Site Description

- Two-acre former single-family home site with history of part-time nursery sales
- Located within Chevy Chase Village and adjacent to Friendship Heights CBD
- Park bounded by Grove Street, Western Avenue, Chevy Chase Center, and Church of Latter Day Saints
- Western Avenue ROW is within District of Columbia
- Park is close to Grove Street houses





# Park Creation Process





## Acquisition 2001-2007

### 2001 Identified in Legacy Open Space Functional Master Plan

- Urban Open Space Resource
- Recommendation to acquire as parkland

### 2002 Acquired in partnership with Chevy Chase Village via Memorandum of Understanding (MOU)

- Expresses intent of three parties (Montgomery County, M-NCPPC, and Chevy Chase Village) to cooperate in operation and maintenance of Park
- Chevy Chase Village contributed 25% of acquisition cost (\$1.25M)
- Commission will operate/maintain park (per 1972 agreement with County)
- Village will provide municipal services (police, trash removal, etc.)
- Commission & Village will “jointly prepare a management plan” in accordance with Legacy goals
- “Management Plan” may be amended with mutual agreement from Commission & Chevy Chase Village

### 2007 Parks assumed responsibility for property





## Site Cleanup 2008-2011

### 2008-2009 Buildings & driveway demolished

- MOU Amendment (2011): Chevy Chase Village contributed 50% of demolition cost (\$39K)

### 2010 Detailed site survey completed

### 2011 Significant Vegetation Cleanup

- Goal: Improve visibility and safety in the park through removal of invasive and dead, dying and hazardous plants
- Removed 27 dead, dying and hazardous trees, plus hundreds of invasive bushes
- Coordinated with adjacent properties to do similar removals
- Pruned, mulched to preserve remaining plants (120 trees, many shrubs)

Before



After





# Site Cleanup 2008-2011

## Before



## After





# Concept Plan Development 2011-2012

## 2011

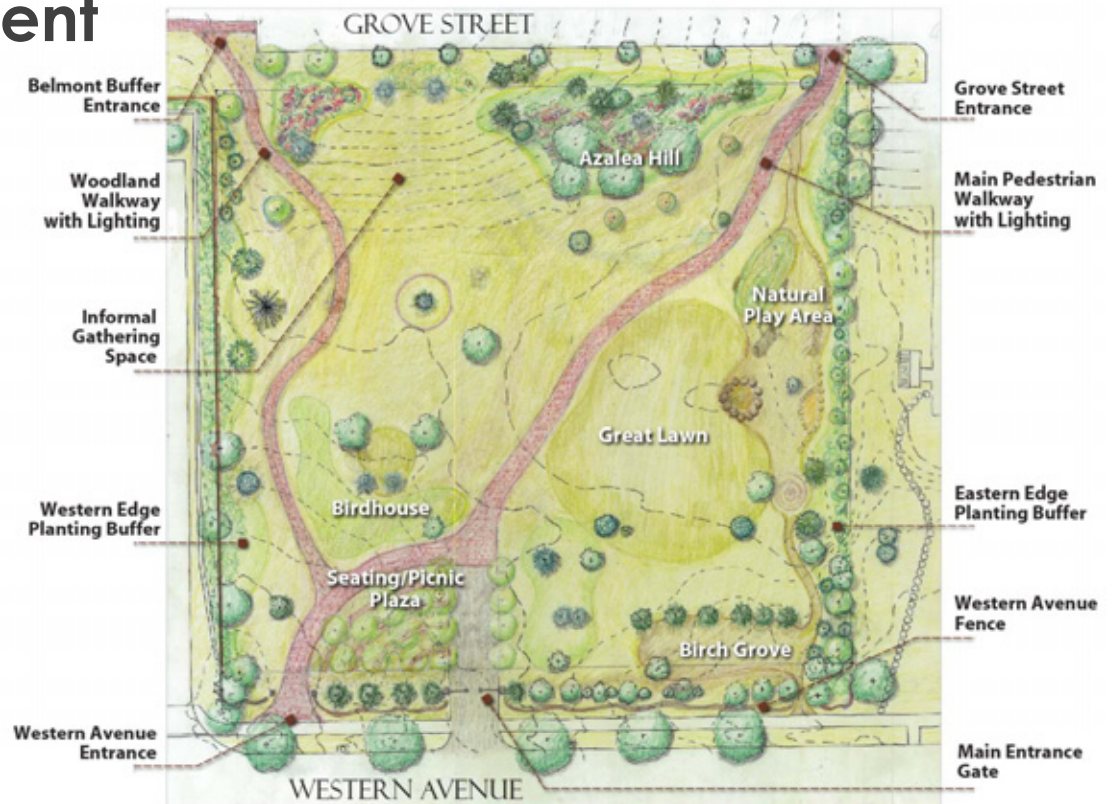
- Established CCV Open Space Committee and PDCO Team

## 2011-2012

- Outreach to greater community
- Multiple briefings, field visits, public meetings and internal coordination

## 2012

- Approved by Parks Senior Management
- Approved by CCV Board of Managers





# Interim Improvements 2012-2013

## 2012-2013 Goal

*Provide quick, low-cost improvements compatible with Concept Plan to create safe, usable park now*

## Sample Projects

- Install a temporary surface and low-level solar lighting along alignment of Main Walkway
- Install Park signage, kiosk, & preferred-design trash cans
- Remove remaining debris, including concrete walkway to former house
- Interim Landscape Improvements
  - Continue NNI control across site
  - Relocate certain plants to Azalea Hill
  - Install anchor plantings along priority landscape areas,
  - Mulch under all trees








# Interim Improvements 2012-2013

## Accomplishments through April 2013

- Trash cans ordered by Chevy Chase Village
- Azaleas relocated to Azalea Hill
- Concrete walkway & debris removed
- Temporary wood chip paths installed
- Landscape improvements completed
  - Stumps, NNIs and undesirable plants removed
  - 31 new trees planted on site
  - Donated shrubs installed
  - Beds edged and mulched

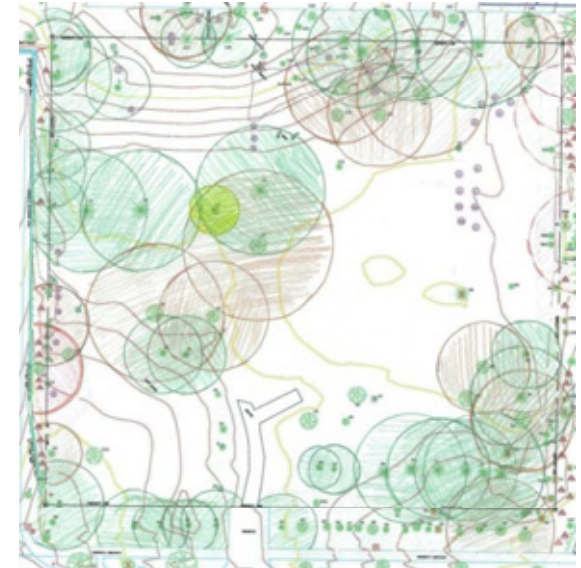




# Concept Plan: Site Analysis

## Opportunities

- A beautiful green space in a highly urban area
- Healthy landscape plant specimens and trees
- Highly accessible by all modes of transport
- Walking distance from single-family and high-rise residential areas, offices, churches, retail stores and restaurants
- Flat terrain suitable for a variety of activities



## Constraints

- Mature trees with large Critical Root Zones to avoid






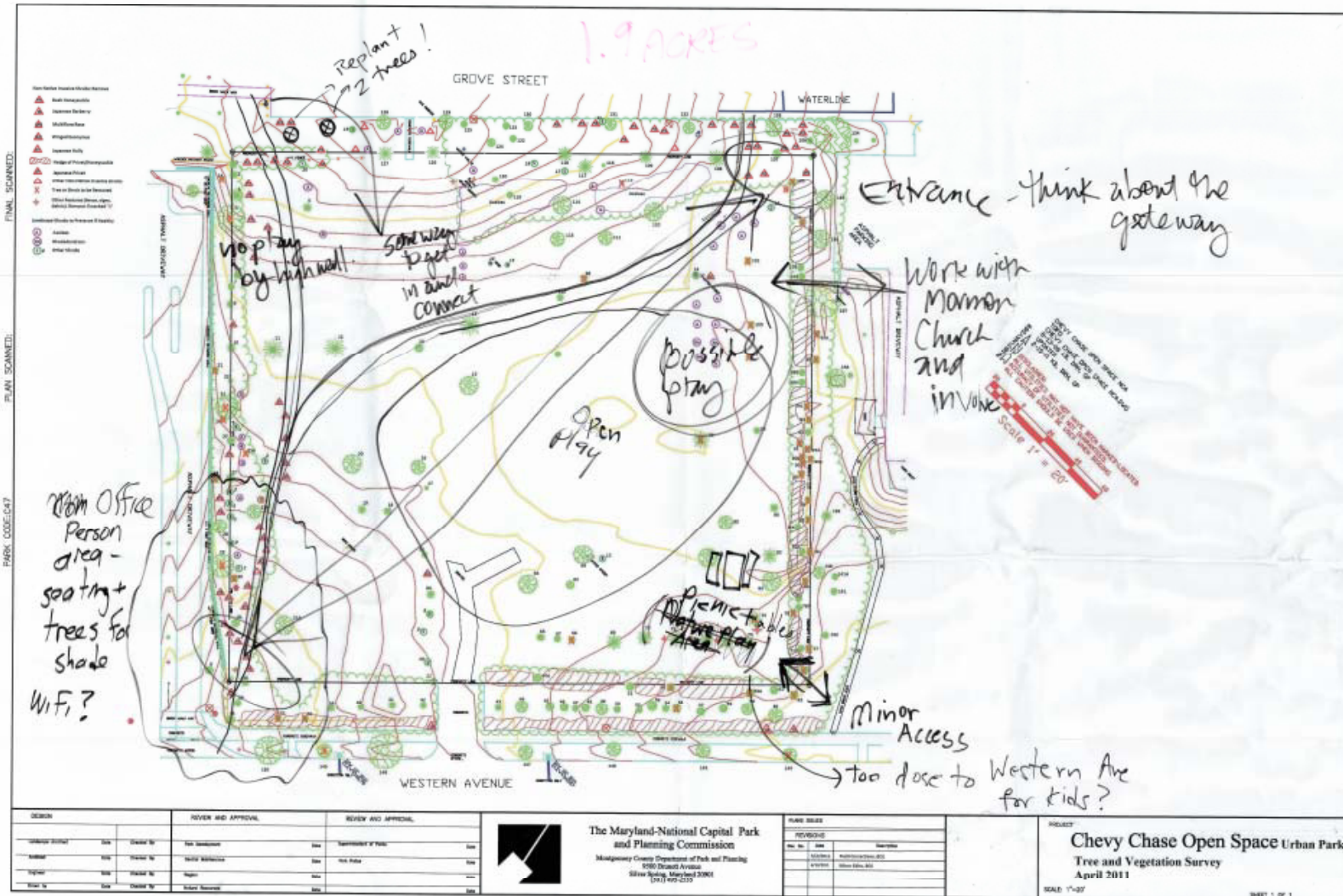
## Vision for the Park

### The Concept Plan envisions a park that

- Provides a **nature-based, green space park**, a unique resource in the surrounding area and consistent with the purpose of the Legacy Open Space plan
- Offers the public a respite from the stresses of urban life through enjoyment of a **tranquil, garden-like open space**
- Enhances the **beauty** of the natural contours of the land and existing garden plantings
- Increases **connectivity** between the Belmont Path and existing sidewalks to encourage walking, biking, and the use of public transportation
- Offers a **range of amenities** to maximize usage by attracting office workers, churchgoers, commuters and neighbors from the high rises and single family homes
- Appeals to the **many generations** that live and work in the surrounding area, being friendly to children and teens, adults, and seniors

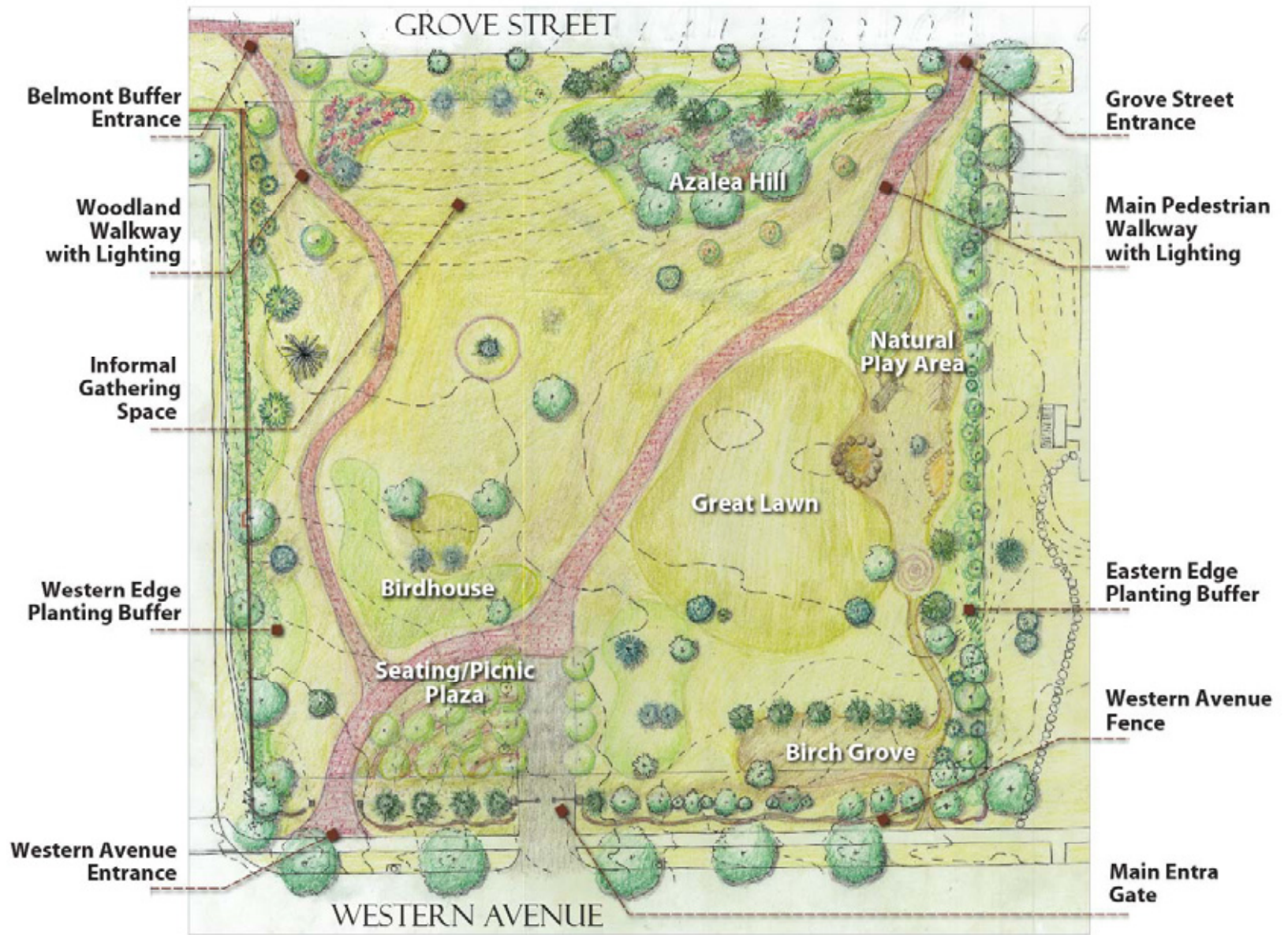


# The Concept Plan





# The Concept Plan





# Program of Requirements (POR)

## Main Pedestrian Walkway


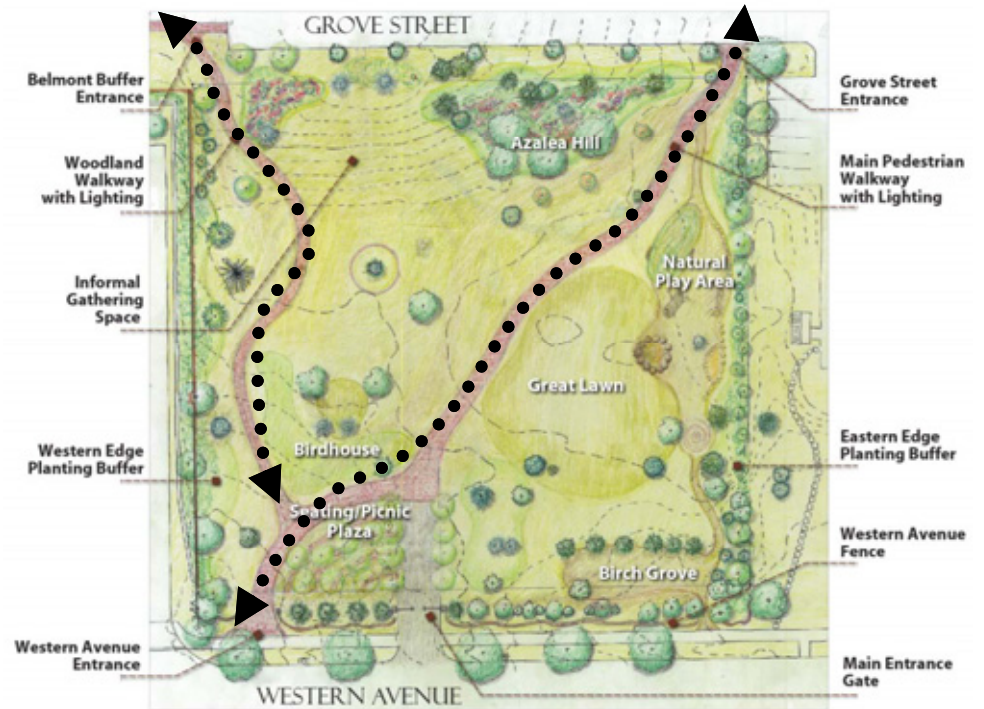
- Provides primary pedestrian connection from neighborhood to Friendship Heights Metro and developed core
- Hard surface, easy to walk on and ADA accessible

## Woodland Walkway

- Connects Belmont Buffer Path with Main Pedestrian Walkway
- Hard surface, easy to walk on, ADA accessible, but distinguish from main walkway through width, color, materials

## Lighting along Walkways

- Provides commuter safety during dark hours
- Integrated into the natural garden features with minimal visual impact
- Provide enough lighting for safety while not being intrusive to Grove Street residences





# Program of Requirements (POR)

## Belmont Buffer Entrance

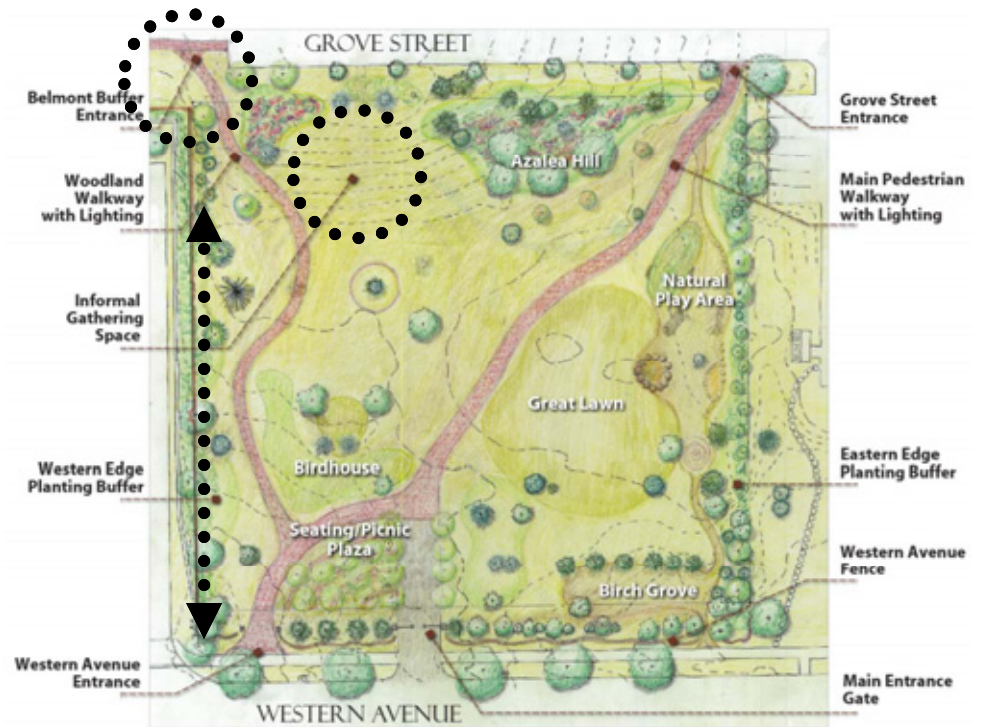
- Woodland Walkway entrance to Park from Belmont Buffer
- Create quiet woodland walking experience with trees and gardens

## Informal Gathering Space

- Natural slopes for seating and play area

## Western Edge Planting Buffer

- Use variety of plant materials to provide long season of interest with low maintenance
- Use plants with a variety of heights and textures to create broken screen of fence and urban viewscape





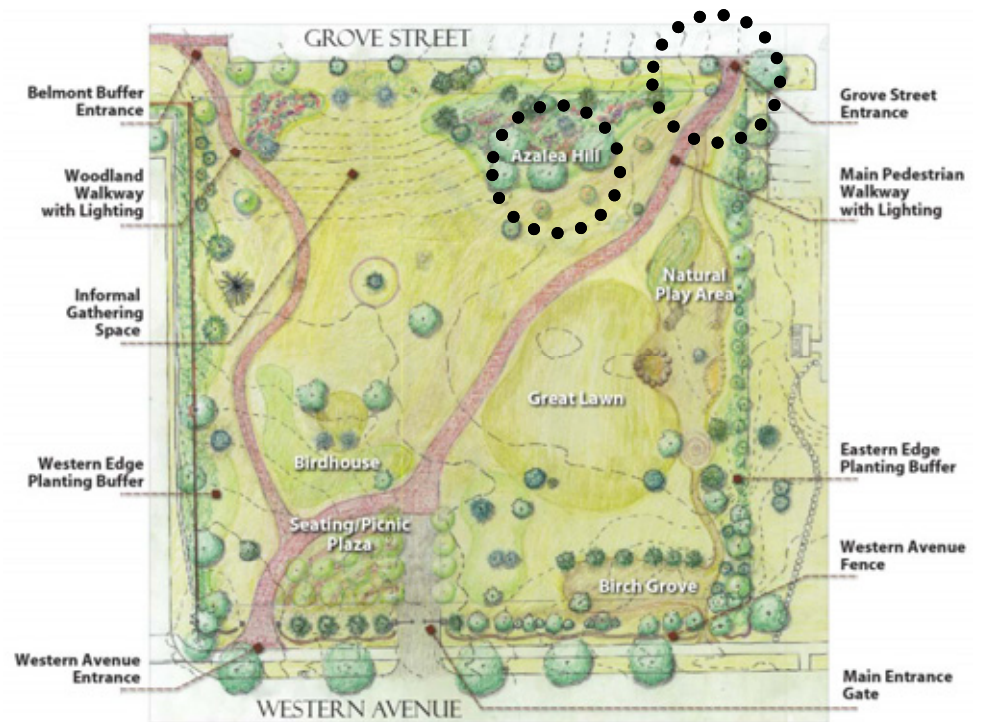
# Program of Requirements (POR)

## Grove Street Entrance

- Main Pedestrian Walkway entrance to park from Village
- Consider entrance features such as park signs, stone pillars, arched plantings

## Azalea Hill

- Preserve existing dense area of azaleas and shade trees
- Enhance through additional flowering shrubs and trees







# Program of Requirements (POR)

## Great Lawn

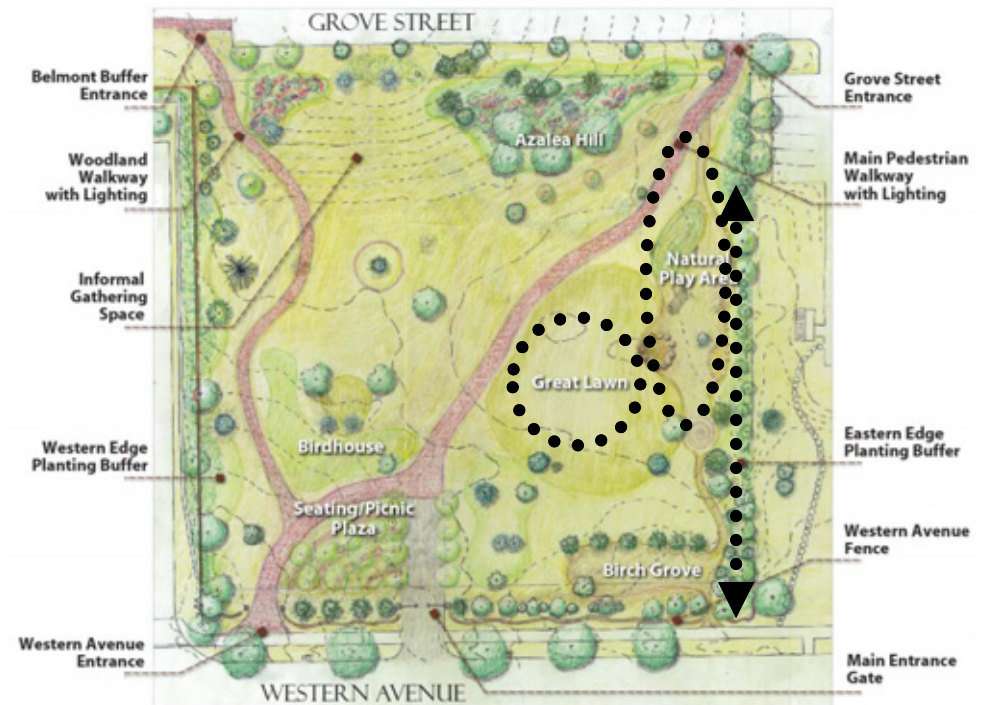
- Preserve large open lawn area for un-programmed play
- Flexible space will change over time

## Natural Play Area

- Made of materials such as logs, sand, stones, plants, boulders

## Eastern Edge Planting Buffer

- Use variety of plant materials to provide long season of interest with low maintenance
- Use plants with a variety of heights and textures to create broken screen along border with Church





# Program of Requirements (POR)

## Birch Grove

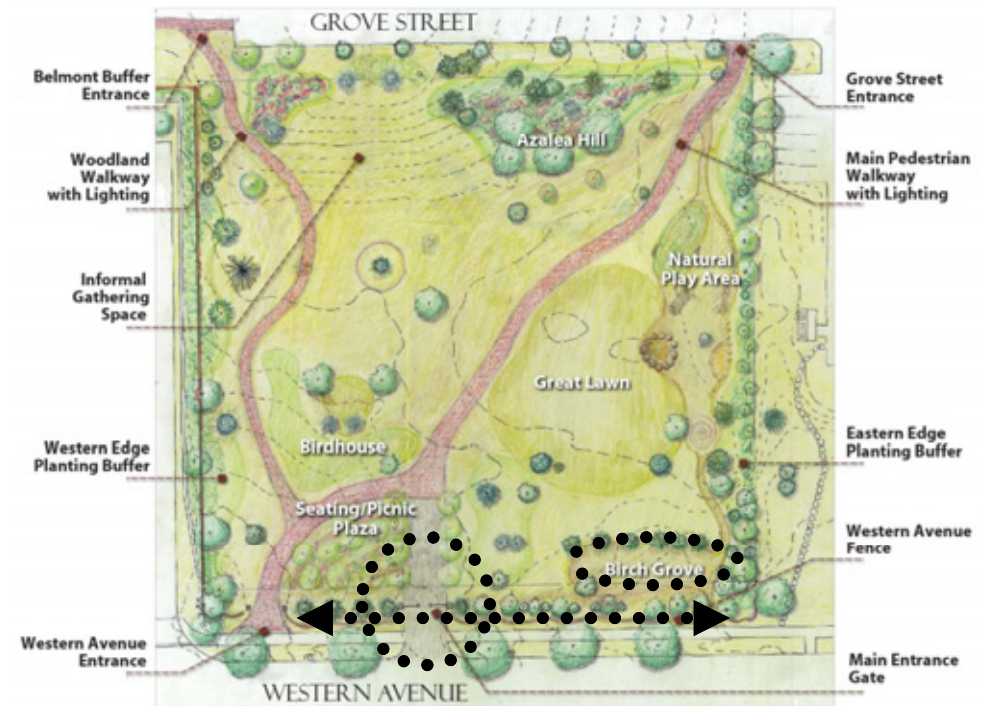
- Shady grove between existing rows of birches and evergreens
- Natural surface entrance path to Natural Play Area
- Serves as buffer to traffic on Western Avenue

## Western Avenue Fence

- Provide a 3' tall fence with good visibility along entire Western Ave edge
- Serves to prevent children from entering roadway from play area

## Main Entrance Gate

- For pedestrians all the time and maintenance vehicles when open
- Integrate into garden theme and overall design aesthetic, consider including park name in design





# Program of Requirements

## Western Avenue Entrance


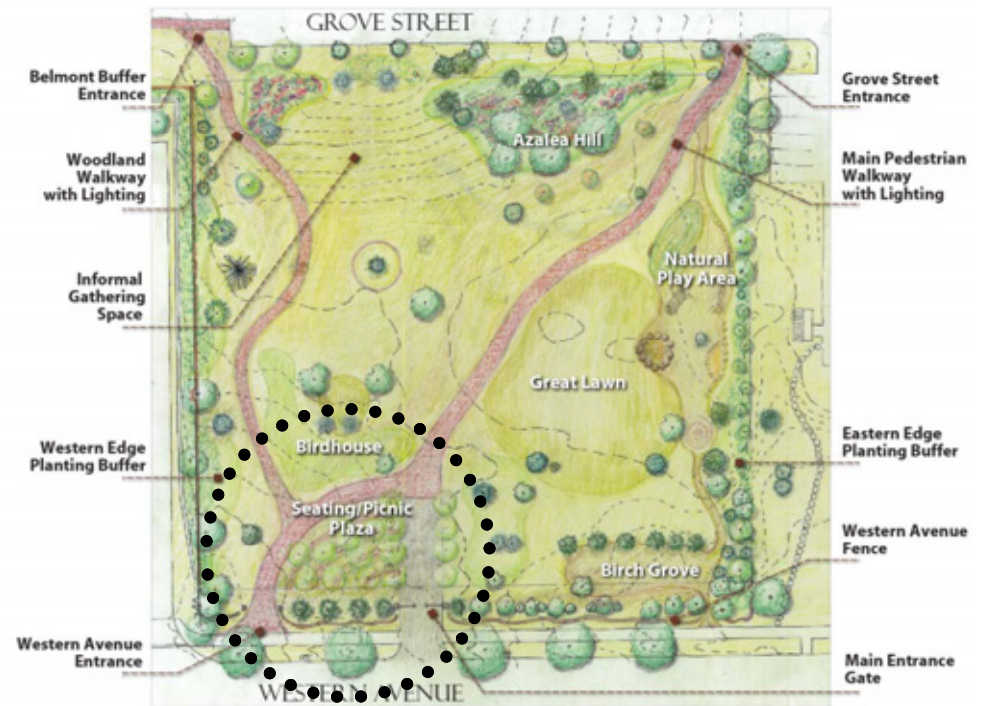
- Major pedestrian entrance/exit closest to Metro and commercial core
- Entrance features to illuminate garden theme such as natural stone or arched plantings

## Seating/Picnic Plaza

- Located for visibility and easy access from urban core
- Intimate, garden feel, but hard enough surface for movable furnishings
- Electricity for small events and Wi-Fi access for all

## Birdhouse Garden


- Establish a garden and focal point around the existing birdhouse
- Potential location for one or more optional POR items, such as complex or higher maintenance plantings





## Optional POR – Partner Funded Sculptural or Enhanced Garden features

- Integrated into the garden theme
- Open to active, imaginative play and provide tranquil space for enjoyment
- Sculptural options
  - Human Sundial
  - Meditation Maze
- Enhanced Garden options
  - High-maintenance annual beds
  - High-maintenance garden plantings



## Water Feature

- Informal or low water feature, integrated into the garden theme and open to active play
- Cooling feature in the summer and attractive when not on in the winter
- Noise buffer from the traffic on Western Avenue
- Partner-funded for installation and operating expenses





# Implementation Strategy

## Next Steps

1. Take Concept Plan through Facility Plan with cost estimates ASAP
2. Split Concept Plan into discrete phases based on community priorities for site amenities and Facility Plan cost estimates
3. Pursue final design and installation/construction for each phase as funds are available through CIP and partners

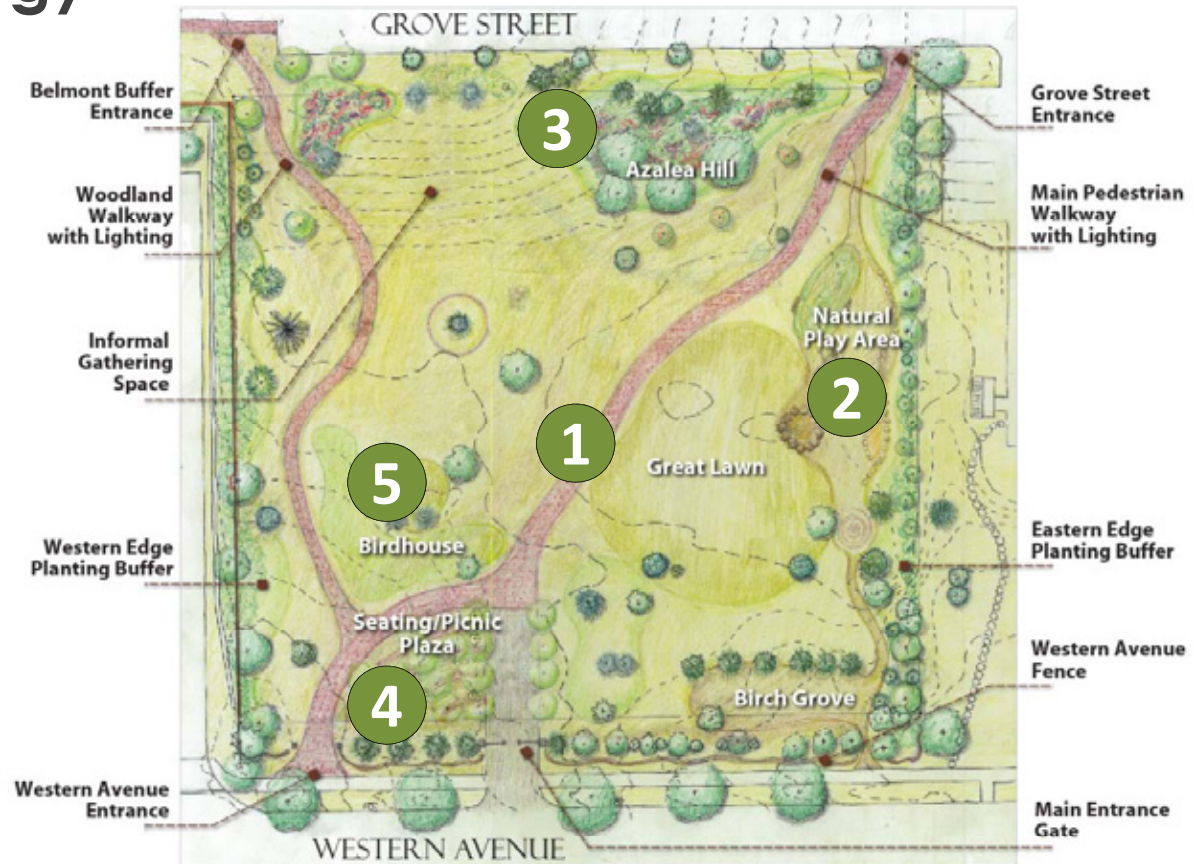




# Implementation Strategy

## Proposed Phasing Priorities

- 1) Install main pedestrian walkway and woodland walkway plus lighting and other utilities
- 2) Natural play area and western avenue fence
- 3) Detailed landscaping plans for garden areas: Western Buffer and Belmont Buffer Entrance, Eastern Buffer, Azalea Hill
- 4) Seating and picnic plaza plus main entrance gate
- 5) Optional amenities, such as water feature, sundials, mazes, or enhanced gardens





# Implementation Strategy

- Chevy Chase Village has Current Funding for Facility Plan
- Submit Coordinated Funding Proposals for Phased Construction
- Start with FY15-FY16 Budget Request for Design and Construction for First Phase







# Discussion

Planning Board and Chevy Chase Village Discussion Points


- Phased Implementation Strategy
- Chevy Chase Village-Funded Facility Plan
- Coordinated Funding Requests for Phased Implementation with Village







# Thank You!



## **Appendix F**

### **Correspondence and Meeting Minutes**

(This page intentionally left blank)

## MEETING MINUTES

**From:** Andrea Romano

July 31, 2013

**Project:** Chevy Chase Village Urban Park

<u>Meeting Date:</u>	<u>Meeting Location</u>
July 24, 2013 10:00-11:30am	Chevy Chase Village Hall

**Meeting Purpose:**

Discuss design

**Attendees:**

Rachel Newhouse  
Michael Younes  
Linda Komes  
Marsha Lea  
Andrea Romano

We reviewed an updated site plan, three cross sections through the nature play area, enlargement plans of the human sundial, sand box, park entrance at Belmont Buffer and Western Avenue Entry and sections through service entrance on Western Avenue, section through pavement types, elevations of three alternatives for entrance arbors.

- In response to a discussion about including musical instruments in the northern portion of the play area (drums, xylophone, talking tubes, etc.), Michael said some neighbors might object because of the noise. Might need to select "quieter" instruments or locate them further south.
- Michael asked that the route of the Woodland Path curve to the west as it connects to the Belmont trail and as shown in the concept plan instead of the more orthogonal layout we presented. This would remedy people cutting the corner. Sign location at a 45 degree angle and set back as shown is acceptable.
- The bench we are showing near the spruce tree at the top of the sledding hill may be objectionable for security concerns related to a specific neighbor. This bench could be viewed as a future item.
- We should add bike racks near the drinking fountain (northern end of nature play).
- Discussion of materials for the surface of the sundial.
  - Marsha suggested the outer edge could be bluestone (easily engraved) with concrete in the center
  - Exposed aggregate was discussed for the concrete, but was ruled out because of the difficulty to get good installation. It would also be hard on bare feet.
  - Michael suggested mosaic tile to embed in the concrete to create the sun dial elements
- Discussion of imprints (animal prints, leaf prints) in concrete surrounding the sand box. Like the idea, but there is a concern with ADA – will need to keep them shallow (1/4"). Michael suggested hand prints of neighborhood kids could also be used – perhaps at dedication ceremony.

- Concern that the lean-to under the black walnut tree might result in some allergic reaction from kids. Asked that we look into the issue. Could use the willow oak instead.
- Discussion regarding the retaining wall material. We showed the walls as wood; however there was concern about the longevity of the material. Stone could be an option, which would provide more flexibility for the curvilinear lines we have shown. We also discussed that with wood, we would be able to add little doors to the crevices in the wall to encourage kids to play with them (open and close the doors, put things in, take things out). If the walls were stone, this wouldn't be possible.
- Michael noted that the Belmont Trail is concrete unit pavers and the Village does not really like them (the chamfered edges are the reason).
- Entrance arbor discussion
  - Liked the idea of the two arbors looking similar but not the same and liked the idea of an arched top
  - Stone base with wood (cedar) trellis/arbor (vs. metal arbor) is the preference.
  - Suggested looking at precedents of stone work in Chevy Chase; mentioned Brookfield Road at Newlands Road
  - Liked the idea of embedding a stone panel with park name in the arbor wall
  - Want to use stone for the cap material, not precast concrete
  - Michael thinks vehicles could try to drive in that entrance because of the width of the arbor at Western Ave. We will look at adding bollards to prevent vehicular access..
- Discussion about the bench pad, asked that we make the wheel chair portion and the bench portion the same width instead of as we showed in the sketch (narrower at bench)
- Woodland walk width should be 5'2" so we achieve the 5' width required by ADA and minimize the need to cut brick (and instead of using narrower walk and providing landings every 200 feet). Setting bed for the bricks was decided to be mastic instead of mortar.
- Confirmed no irrigation to be provided.
- For reinforced turf, Park and Planning has not had success with recycled plastic rings, but have with reinforcing mesh/fiber added to soil.
- We reviewed the tree removals in the ROW along Western Avenue (mostly silver maples and a few Bradford pears that are in decline). Michael wondered if we have a contact at DC Urban Forestry with whom we can discuss these proposed tree removals.
- Also discussed the potential removal of two blue spruces by the proposed dining terrace
  - Rachel noted that there might have been a connection between the two spruces by the proposed dining terrace and two spruces at the top of the hill.
  - Concluded that we should try to save them, but if we found them to be in less than ideal condition or the grading couldn't work to save them that it would be okay to remove one or both.

*Note: The above meeting minutes are the interpretation of the writer. If you feel any item requires correction or clarification, please notify the writer within 10 business days.*

# MEETING MINUTES

**From:** [Andy Streagle](#)

August 6, 2013

**Project:** Chevy Chase Village Urban Park

<u>Meeting Date:</u>	<u>Meeting Location</u>
August 1, 2013 11:00am-12:30pm	Parkside HQ

**Meeting Purpose:**  
Discuss design

**Attendees:**

Linda Komes  
Meredith Wellington  
Bob Green  
Kim Paniati  
Mohammed Turay  
Marsha Lea  
Andy Streagle

---

We reviewed an updated site plan, cross sections enlargement plans, pavement types, and elevations of alternatives for entrance arbors.

**MAIN WALK:**

- Width at 8' may not be enough for trucks as P & P experience suggests a wider surface is required. We need information on the width of the wheel base and the width of the wheels to further develop the cross section for the main walk. Community is reluctant to see the walk as wide as 8'. It may be that the walk could be narrower with a band of reinforced turn on one side of the walk to provide a wide enough stable driving surface. We again discussed the possibility of having the truck with trailer park on Grove Street so maintenance vehicles don't have to drive into the park. We also suggested they approach the Church next door for permission to park the maintenance vehicles in their parking lot. Meredith pointed out that she expects the church will use the park for Sunday school etc. and might be amenable. Meredith will discuss these options with the community, reviewing the trade-offs with them. For the purposes of the SWM plan we will calculate using an 8' wide walk for the main walk.
- We discussed maintenance vehicles entering and exiting at the Western Avenue entrance which led to the conversation above. If maintenance vehicles cannot be parked on Grove Street and cannot exit onto Grove Street we will need to provide a turn around. It could be created using reinforced turf (using fabric reinforcing as opposed to rings).
- Meredith explained that the community sees the nature play area as a very discrete and softly defined area and believes the design presented is more complex and developed than they want. She didn't think a sand box was necessary. She didn't believe an entrance to the play area from Western Avenue was intended. She doesn't believe the sundial will be part of the first phase of construction nor does it need to include a water element given nearby water play opportunities.

- We explained that the conceptual plan suggests the entrance to Western Ave. and included a sand box. The sundial could be built later and the water feature could be as simple as misters for use during hot weather.

#### TERRACE:

- Meredith questioned the adjustments we made to the location of the dining terrace. We explained the rationale behind shifting north and rotating was to fit it into the slope and to move it a little further away from the noise of Western Avenue, and also to locate it at the junction of the two walkways so the connections between terrace and walk were easily made.
- Meredith also wondered if the walk connect shown on the south side of the terrace, connecting terrace to the eastern entrance on Western Avenue is necessary as it wasn't on the concept plan.

#### FOUNTAINS:

- Meredith pointed to the images in the Conceptual Plan booklet and explained that there is interest in a stream that might start in the azalea garden and run under the walk and into the low area/rain garden. We explained that it would need to cut across the slope and would require the removal of several of the existing oak trees.
- There is interest in having a water wall type fountain near the dining terrace to mask the noise from Western Avenue.

#### SAND BOX:

- Bob Green thinks we can accommodate ADA requirements by providing a lift (hand holds and proper elevation seat) to allow wheel chair users to gain access to the sand. He thinks the inclusion of an elevated sand table is also a good idea but may not be necessary.

#### NEXT STEPS:

- Meredith will review our meeting discussion with other community members.
- We will reconvene to review the site plan and our discussion with Rachel, Brenda and Michael as early as possible next week.
- We will create a quick sketch illustrating a nature play area reduced in scale in response to Meredith's concerns.
- Given the project schedule we will advance the SWM approach assuming 8' wide walks and the nature play area as presented to date.

*Note: The above meeting minutes are the interpretation of the writer. If you feel any item requires correction or clarification, please notify the writer within 10 business days.*

**Osband, Greg**

---

---

**From:** Peterson, Kelly (DDOT) [<mailto:kelly.peterson@dc.gov>]  
**Sent:** Thursday, August 22, 2013 11:47 AM  
**To:** Smith, Aaron  
**Cc:** Osband, Greg  
**Subject:** RE: DDOT follow-up on Western Ave project

Dear Aaron,  
Thanks for sharing the draft plans.

Any work you propose in DDOT's public space will require a permit, which you can apply for online at the [DDOT TOPS Online Permitting system](#).

As you are planning, please refer to the following DDOT documents which outline requirements and regulations for all work in DC public space:

[DDOT Design and Engineering Manual](#)  
[DDOT Public Realm Design Manual](#)

Please refer to DDOT's most recent area planning study, which included Western Avenue:  
[DDOT Rock Creek West 2 Livability Study](#)

Any queries or analysis regarding existing trees/tree health in DC right of way should be directed to DDOT Urban Forester for Ward 3:  
Vera Ertem, [munevver.ertem@dc.gov](mailto:munevver.ertem@dc.gov), 202.671.5133

If you have questions regarding public space or permitting please contact PSRA at 202-442-4670 for further information.  
Thanks,  
Kelly

Kelly Peterson | Transportation Planner  
Policy, Planning & Sustainability Administration | District Department of Transportation  
55 M Street, SE, Suite 500, Washington, DC 20003  
tel: 202.671.4573 | fax: 202.671.0617 |  
[www.ddot.dc.gov](http://www.ddot.dc.gov)

**d.** *Serving with Integrity and Excellence*

---

**From:** Smith, Aaron [<mailto:ASMITH@amtengineering.com>]  
**Sent:** Wednesday, August 21, 2013 6:29 PM  
**To:** Peterson, Kelly (DDOT)  
**Cc:** Osband, Greg  
**Subject:** RE: DDOT follow-up on Western Ave project



Kelly –

Thank you for following up. I have attached some information for your review.

As I stated in my email, we are completing a feasibility study for M-NCPPC for a small public park between Grove Street (in MD) and Western Avenue (in DC). The project includes the construction of new concrete walks and small gathering spaces in what is now an open green space. The proposed improvements in public space along Western Avenue include a new pedestrian walk connecting to the existing sidewalk, an arbor “gateway”, a new fence, a new sign, new pavement and reinforced turf adjacent to an existing curb cut for maintenance access, and removal of some trees due to health concerns.

I will give you a call tomorrow afternoon to discuss. Thank you.

Aaron Smith, P.E.  
Associate

---

**A. Morton Thomas & Associates, Inc.**

12750 Twinbrook Parkway  
Rockville, MD 20852  
Phone: 301-881-2545 | Fax: 301-881-0814 | Cell: 301-806-7082  
[www.amtengineering.com](http://www.amtengineering.com)

 Please consider the environment before printing this e-mail

---

**From:** Peterson, Kelly (DDOT) [<mailto:kelly.peterson@dc.gov>]  
**Sent:** Wednesday, August 21, 2013 3:27 PM  
**To:** Smith, Aaron  
**Subject:** DDOT follow-up on Western Ave project

Dear Aaron,

Just called you back, but you were already in a meeting. I will be available tomorrow between 11 and 4pm if you’d like to chat. If easier to email, you now have my contact information.

Thanks,  
Kelly

Kelly Peterson | Transportation Planner  
Policy, Planning & Sustainability Administration | District Department of Transportation  
55 M Street, SE, Suite 500, Washington, DC 20003  
tel: 202.671.4573 | fax: 202.671.0617 |  
[www.ddot.dc.gov](http://www.ddot.dc.gov)

**d.** *Serving with Integrity and Excellence*

March with the DC delegation and join the pre-March rally for DC rights at the August 24th **50th Anniversary of the March on Washington**. Check out [marchondc50.dc.gov](http://marchondc50.dc.gov) for full event details.

## Osband, Greg

---

**From:** Smith, Aaron  
**Sent:** Monday, August 26, 2013 2:33 PM  
**To:** Osband, Greg  
**Cc:** Jerrick, Stephen  
**Subject:** CCV - SWM

**Categories:** - Yellow Flag

Greg –

I spoke to Dave Kuykendall with DPS today. We discussed the project based on the conceptual plans that were provided. Assuming we can provide computations that support the design we have proposed, he has no objection to the stormwater management concept as currently shown

Aaron Smith, P.E.  
Associate

---

### **A. Morton Thomas & Associates, Inc.**

12750 Twinbrook Parkway  
Rockville, MD 20852  
Phone: 301-881-2545 | Fax: 301-881-0814 | Cell: 301-806-7082  
[www.amtengineering.com](http://www.amtengineering.com)

*An ENR Top 500 Firm and CE News, Best Firm to Work For*

Join us on [Facebook](#) | [Twitter](#)

 Please consider the environment before printing this e-mail

---

This electronic data is copyrighted and confidential material that is provided to the recipient for coordination of its work efforts with AMT. It shall not be copied or provided to any other parties for any use. This data is subject to change at the discretion of AMT and it is the responsibility of the recipient to request periodic updates. AMT assumes no responsibility for data generated from this file that is not illustrated on the signed and sealed record documents. This message and any attachments are intended only for the use of the addressee and may contain information that is privileged and confidential. If you have received this communication in error, please notify the sender immediately and delete the message and any attachments from your system.

---

# LETTER OF TRANSMITTAL



**A. Morton Thomas and Associates, Inc.**  
**Consulting Engineers**

2013-09-03      113-339.001  
DATE                      AMT PROJECT NO. / COUNTY NO.

TO

Chevy Chase Open Space Urban Park  
AMT PROJECT NAME

M-NCPPC  
Environmental Planning Division

COMPANY

Andrew E. Streagle, RLA  
FROM

8787 Georgia Avenue  
Silver Spring, MD 20910

ADDRESS

NRI/FC Exemption Submission  
RE

301-495-4551      301-495-1303

PHONE

FAX

COPIES TO

2

# OF PAGES

## Sent Via:

MAIL

PICK-UP

MESSENGER

OVERNIGHT

E-MAIL

FAX

## Comments:

Please find the following for review:

- Signed NRI application and checklist
- Forest Conservation Exemption Narrative (2 copies)
- MD DNR Rare, Threatened, and Endangered Species Letter (2 copies)
- NRI Fee Schedule and Worksheet
- Two (2) copies of the signed and sealed NRI plan sheets
- CD with PDF copies of plan sheets and above documents

Should you require any other information, please contact me at 301-881-2545 or [astreagle@amtengineering.com](mailto:astreagle@amtengineering.com)

Regards,  
Andy Streagle

**12750 Twinbrook Parkway**  
**Rockville, MD 20852-1700**  
Phone: (301) 881-2545  
Fax: (301) 881-0814  
E-mail: [amt1@amtengineering.com](mailto:amt1@amtengineering.com)



8787 Georgia Avenue  
 Silver Spring, Maryland 20910-3760

www.montgomeryplanning.org/environment

Phone 301.495.4540  
 Fax 301.495.1303

## NRI/FSD (Natural Resources Inventory / Forest Stand Delineation) and Forest Conservation Exemption Review

New Application    Revised Application    Amendment    Recertification of Expired NRI/FSD

M-NCPPC Staff Use Only	
NRI/FSD Plan Number	4 _____
Date Application Received	_____
Date Application Complete	_____
Application Completed by	_____
Pending Plan No., if applicable	_____
Fee (attach worksheet)	_____
Fee Received by	_____

*An application will not be accepted for review unless all required information below and appropriate fees are provided. If an item requires more space, attach a separate sheet.*

**Name of Plan:** Chevy Chase Open Space Urban Park

Size of Tract 1.89 Acres 82531 Sq.Ft.

200 scale Base Map # 207NW04 Tax Map # HM343 Special Protection Area Not within SPA

Property Tax Account Number(s) associated with the plan (8 digits)

A. 00453613   B. 0453602   C. 00453590   D. 00453588   E. 00453577  
 F. 00453624   G. 00453635   H. 00453646   I. 00453657   J. 00453668

**Location:**

On Grove Street, 385 feet SW of Kirside Drive  
Street Name (N,S,E,W etc.) Nearest Intersecting Street

**Property address if known:**

5409 Grove Street Chevy Chase  
Number Street Name City

**Subdivision Information:** *(Complete either A, if located within a recorded subdivision, or B)*

A. Lot See attached Block 5 Subdivision 7

B. Parcel \_\_\_\_\_ Liber \_\_\_\_\_ Folio \_\_\_\_\_; Parcel \_\_\_\_\_ Liber \_\_\_\_\_ Folio \_\_\_\_\_; Parcel \_\_\_\_\_ Liber \_\_\_\_\_ Folio \_\_\_\_\_

Watershed: Little Falls

Tract Area 1.89 ac.   Forested 0.00 ac.   Wetlands 0.00 ac.   Forested Wetlands 0.00 ac.  
 Forested Stream Buffer 0.00 ac.   Stream Buffer 0.00 ac.   length: 0 ft. width: 0 ft.    1 or  both sides  
(average)

**Applicant** ( Owner,  Owner's Representative, or  Contract Purchaser – check applicable: written verification required if not the owner)

Linda Komes, M-NCPPC

Name

9500 Brunett Ave

Street Address

Silver Spring

City

MD

State

20910

Zip Code

(301) 650-2860

Telephone Number ext.

(301) 585-1921

Fax Number

Linda.Komes@mncppc-mc.org

E-mail

**Contact Person** (If other than applicant)

Name		
Street Address		
City	State	Zip Code
Telephone Number	ext.	Fax Number
E-mail		

**Plan Preparer** (Qualifications of preparer must be included if individual has not been previously certified.)

Andrew E. Streaagle, RLA		MD RLA # 3381	
Name		L.A. or Forester Certification No.	
12750 Twinbrook Parkway			
Street Address			
Rockville		MD	20852
City		State	Zip Code
(301) 881-2545	1153	(301) 881-0814	astreaagle@amtenengineering.com
Telephone Number	ext.	Fax Number	E-mail

**Complete sections 1 and 2:** (and section 3 if applying for an FCP Exemption)

<b>1.</b>	<p><b>Type of Plan approval being applied for in addition to this NRI/FSD application</b></p> <p> <input type="checkbox"/> Pre-Application Submission                      <input type="checkbox"/> Development Plan                      <input checked="" type="checkbox"/> Park Development Plan  <input type="checkbox"/> Minor Subdivision                                      <input type="checkbox"/> Mandatory Referral  <input type="checkbox"/> Preliminary Plan                                      <input type="checkbox"/> Sediment Control or Small Land Disturbance (if known, MCDPS permit # _____)  <input type="checkbox"/> Site Plan  <input type="checkbox"/> Project Plan    <input type="checkbox"/> Special Exception         </p>
-----------	---

<b>2.</b>	<p><b>Type of NRI/FSD Plan Submittal</b> (See Forest Conservation Regulation for NRI/FSD requirements):</p> <p> <input type="checkbox"/> Full NRI/FSD (as described in the Forest Conservation Regulations, Section 106)  <input checked="" type="checkbox"/> Simplified NRI/FSD (property boundaries, topography, streams and buffers if proposed l.o.d. is within 200' of a stream, existing forest boundaries, specimen trees, existing improvements)  <input type="checkbox"/> Existing Conditions Plan (topography, existing &amp; proposed improvements, existing &amp; proposed lot lines.)         </p>
-----------	---

<b>3.</b>	<p><b>Complete all information below if applying for FCP Exemption</b> (If you are clearing more than 5,000 sf. of forest/tree canopy or you answer yes to e, f or g below, you may not qualify for an exemption, refer to the Chapter 22A-5 of the Forest Conservation Law to determine if a Tree Save Plan or FCP will be required).</p> <p>a. Type of Exemption being applied for: <u>22A-5 (t)</u>  <small>(Refer to the Forest Conservation Law, section 22A-5 for description of exemptions. Attach appropriate information to support the request including plan drawings, narrative of activities, tree clearing illustrations, etc.)</small></p> <p>b. Is the Declaration of Intent attached, if required? <input type="checkbox"/> Yes    <input type="checkbox"/> No          If yes, type: <input type="checkbox"/> Agricultural    <input type="checkbox"/> Real Estate Transfer    <input type="checkbox"/> Residential Single Lot</p> <p>c. Total area of existing forest: <u>0.00</u> ac. or <u>0.00</u> s.f.</p> <p>d. Total area of forest/tree disturbance (measured by canopy area removed): <u>0</u> ac. or <u>0</u> s.f.</p> <p>e. Are any of the trees ≥ 30" in diameter at 4.5' above the ground, or otherwise a specimen of the species?  <input checked="" type="checkbox"/> Yes (If yes, attach site plan drawing/sketch showing the trees in relation to the proposed limits of disturbance.)    <input type="checkbox"/> No</p> <p>f. Is the clearing area within a stream buffer? <input type="checkbox"/> Yes    <input checked="" type="checkbox"/> No (Area within 200 – 300 feet of a stream could be part of a buffer.)</p> <p>g. Is a SPA water quality plan required?    <input type="checkbox"/> Yes    <input checked="" type="checkbox"/> No  <small>(Contact MCDPS for information regarding the SPA requirements at 240 777-6242)</small></p>
-----------	---

**Supplemental Information:**

Previous Plan Submittals: *(enter information, if applicable)*

NRI/FSD Submission Name Chevvy Chase Open Space File Number 4 2009125E

Pre-Application Submission Name \_\_\_\_\_ File Number 7 \_\_\_\_\_

Other Plan Name \_\_\_\_\_ File Number \_\_\_\_\_

Describe the nature of the amendment or why the plan is being recertified, if applicable.  Attached

Amend previous exemption during development of facility plan

*Applicant hereby notifies that he/she  is the sole owner of the subject property,  is otherwise legally authorized to represent the owner(s) (written verification provided), or  is a contract purchaser authorized to submit this application by the property owner (written verification provided).*

**Signature of Applicant** (Owner or Contract Purchaser)

\_\_\_\_\_  
Signature Date

Linda Komes, M-NCPPC Project Manager

Print Name

**Checklist**

The checklist below shall be used to identify the necessary information for the review and approval of NRI/FSDs and requests to be exempt from submitting a forest conservation plan. This checklist must be completed and submitted as part of the application.

- Applicants submitting for a full NRI/FSD must complete sections 1, 2, and 3.
- Applicants submitting for a simplified NRI/FSD must complete sections 1, and 2.
- Applicants submitting a request to be exempt from submitting a forest conservation plan must complete section 1, 2, and 4.
- Applicants permitted to submit an existing conditions plan must complete section 1 and 2.1 to 2.11.

In certain instances, it may be necessary to submit additional information, or additional information may be requested to determine the exact location of natural features such as wetlands. See the submission requirements document for more information on each item in the checklist below.

**Section 1. General Information**

- 1.1. Complete application form and checklist.....
- 1.2. Complete fee schedule and worksheet.....
- 1.3. PDF image of plan drawing.....

**Section 2. Required for All Applications (Information to be shown on the plan)**

- 2.1. Scaled drawing with north arrow .....
- 2.2. Title Information .....
- 2.3. Vicinity map location.....
- 2.4. Signature and seal of plan preparer .....
- 2.5. Plan notes .....
- 2.6. Boundary Outline of Property .....
- 2.7. Existing roads, driveways, and buildings.....
- 2.8. Existing topography.....
- 2.9. Watershed.....
- 2.10. Watershed use class.....
- 2.11. SPA or PMA.....
- 2.12. Perennial and intermittent streams .....
- 2.13. Stream/environmental buffers.....
- 2.14. Floodplains.....
- 2.15. Floodplain building restriction lines .....
- 2.16. Floodplain source .....
- 2.17. Soils and soil contours .....
- 2.18. Soils table.....
- 2.19. Slopes 25% and greater.....
- 2.20. Slopes between 15 to 25% on erodible soils.....
- 2.21. Slopes 15% and greater in the Upper Paint Branch SPA .....
- 2.22. Wetlands .....
- 2.23. Wetland buffers.....
- 2.24. Wetland source .....
- 2.25. Observed rare, threatened and endangered species.....
- 2.26. Maryland DNR RTE letter.....
- 2.27. Aerial extent of forest and tree cover .....
- 2.28. Cultural features and historic sites .....
- 2.29. Trees 24 inches DBH and greater.....
- 2.30. Specimen trees .....
- 2.31. Champion trees and trees 75% of state champion .....
- 2.32. Tree diameter measurement tool.....
- 2.33. Tree table .....
- 2.34. Legend/Key .....
- 2.35. Resource data table .....
- 2.36. Date(s) field work conducted.....
- 2.37. Person(s) conducting field work .....

No. Copies	Qualified Professional	M-NCPPC Staff
1	Included	
1	Included	
1	Included	
2		
	Included	
	Included	
	Included	
	Included	
	Included	
	Included	
	Included	
	Included	
	Included	
	Not Present	
	Not Present	
	Not Present	
	Not Present	
	Not Present	
	Not Present	
	Included	
	Included	
	Included	
	Not Present	
	Not in PB SPA	
	Not Present	
	Not Present	
	Not Present	
	Not Present	
	Included	
	Included	
	Not Present	
	D Tape	
	Included	
	Included	
	Included	
	Shown in Notes	
	Shown in Notes	

**Section 3. To be completed for all full NRI/FSDs**

- 3.1. Delineation of multiple forest stands.....
- 3.2. Priority ranking for each forest stand.....
- 3.3. Designation of each forest stand.....
- 3.4. Stand Description.....
  - a. Acreage.....
  - b. Dominant and co-dominant species.....
  - c. Size class of species.....
  - d. Percent canopy closure.....
  - e. Number of canopy layers.....
  - f. Percent floor covered by: (i) herbaceous plants, (ii) downed woody material, (iii) alien or invasive species.....
  - g. Condition classes, structure, function, retention potential, transplant and regenerative potential.....
  - h. Evidence of past management practices.....
- 3.1. Forest sampling/reference points located on drawing.....

**Section 4. To be completed for all exemption requests**

- 4.1. Narrative statement.....
- 4.2. Exemption requested.....
- 4.3. Amount of forest to be removed.....
- 4.4. Amount of forest to be removed in stream buffers.....
- 4.5. SPA water quality plan requirements.....
- 4.6. Declaration of Intent.....

No. Copies	Qualified Professional	M-NCPPC Staff
2		
	Not Included	
	Not Included	
	Not Included	
	Not Included	
	Not Included	
	Not Included	
	Not Included	
	Not Included	
	Not Included	
	Not Included	
	Not Included	
	Not Included	
	Not Included	
	Not Included	
	Not Included	
	Not Included	
	Not Included	
	Not Included	
1		
	Included	
	Included	
	Included	
	Included	
	Not Present	
	Not Present	

The plan preparer hereby certifies that all required information for the submission of forest conservation plan has been included in this application, and that to the best of his/her knowledge, information, and reasonable belief, the information and data are accurate.

**Signature of Plan Preparer**

\_\_\_\_\_  
Signature

\_\_\_\_\_  
Date

Andrew E. Streagle, RLA  
\_\_\_\_\_  
Name (Type or Print)



<b>Account Number</b>	<b>Lot</b>	<b>Liber</b>	<b>Folio</b>
00453613	4	21733	285
00453602	5	21733	285
00453590	6	21733	285
00453588	7	21733	285
00453577	8	21733	285
00453624	20	24390	147
00453635	21	24390	147
00453646	22	24390	147
00453657	23	24390	147
00453668	24	21733	285

## FOREST CONSERVATION EXEMPTION NARRATIVE

The Chevy Chase Village Open Space Urban Park project is exempt under Section 22A-5(t) of the Montgomery County Code which reads as follows:

### **Sec. 22A-5. Exemptions.**

The requirements of Article II do not apply to:

(t) a modification to existing developed property if:

(1) no more than 5000 square feet of forest will be cleared;

(2) the modification does not affect any forest in a stream buffer or located on property in a special protection area which must submit a water quality plan; and

(3) the modification does not require approval of a new subdivision plan. (1992 L.M.C., ch. 4, § 1; 1996 L.M.C., ch. 20, § 1; 1998 L.M.C., ch. 12, § 1; 2001 L.M.C., ch. 14, § 1; 2001 L.M.C., ch. 19, § 1; 2002 L.M.C., ch. 16, § 2; 2004 L.M.C., ch. 20, §1; 2010 L.M.C., ch. 55, § 1.)

The site upgrades being proposed for the project will not affect any forest on the site, in a stream buffer or otherwise. The property is not located in a special protection area. The proposed work will not require the approval of a new subdivision plan.



**A. Morton Thomas and Associates, Inc.**  
**Consulting Engineers**

July 22, 2013

Ms. Lori Byrne  
Maryland Department of Natural Resources  
Forest, Wildlife and Heritage Service  
Tawes State Office Building  
580 Taylor Avenue, Bldg. E-1  
Annapolis, MD 21401

Re: **Chevy Chase Village Open Space Urban  
Park**  
*5409 Grove Street*  
*Chevy Chase, MD 20815*  
AMT File No. **113-339.001**

Dear Ms. Byrne:

A. MORTON THOMAS and Associates, Inc. (AMT) is preparing a Natural Resources Inventory for this 1.89 acre property in Montgomery County (ADC Greater Washington, DC, Map 5407, Grid G6). Please advise us of any records of threatened and endangered species designated by the Maryland Natural Heritage Program in this vicinity.

Please contact me if you have any questions or require additional information. Thank you for your help.

Sincerely,

**A. MORTON THOMAS and Associates, Inc.**

A handwritten signature in blue ink that reads 'Andrea Romano'.

Andrea Romano, ASLA



Figure 1 – ADC Greater Washington, DC, 8<sup>th</sup> Edition Map 5407, Grid – G6  
 Copyright ADC the Map People  
 Permitted Use Number 20908173



Figure 2 – Aerial Photo



*Martin O'Malley, Governor*  
*Anthony G. Brown, Lt. Governor*  
*Joseph P. Gill, Secretary*  
*Frank W. Dawson III, Deputy Secretary*

August 13, 2013

Andrea Romano  
A. Morton Thomas and Associates, Inc.  
12750 Twinbrook Parkway  
Rockville, MD 20852-1700

**RECEIVED**  
AUG 19 2013  
A. MORTON THOMAS

**RE: Environmental Review for Chevy Chase Village Open Space Urban Park, 5409 Grove St., Chevy Chase, AMT File No. 113-339.001, Montgomery County, MD.**

Dear Ms. Romano:

The Wildlife and Heritage Service has determined that there are no State or Federal records for rare, threatened or endangered species within the boundaries of the project site as delineated. As a result, we have no specific comments or requirements pertaining to protection measures at this time. This statement should not be interpreted however as meaning that rare, threatened or endangered species are not in fact present. If appropriate habitat is available, certain species could be present without documentation because adequate surveys have not been conducted.

Thank you for allowing us the opportunity to review this project. If you should have any further questions regarding this information, please contact me at (410) 260-8573.

Sincerely,

Lori A. Byrne,  
Environmental Review Coordinator  
Wildlife and Heritage Service  
MD Dept. of Natural Resources

ER# 2013.1126.mo



March 25, 2010

8787 Georgia Avenue  
 Silver Spring, Maryland 20910-3760

www.montgomeryplanning.org/development

Phone 301.495.4595  
 Fax 301.495.1306

## FEE SCHEDULE AND WORKSHEET

Application Number: M-NCPPC Staff Use Only

**To be completed by the Applicant**

Applicant:	MNCPPC, Montgomery County Parks Department - Linda Komes
Project Name: (30 character limit)	Chevy Chase Open Space Urban Park

**Pre-Application Submission** (check applicable boxes)

<input type="checkbox"/> Staff Review Only	\$3,000.00	\$
<input type="checkbox"/> Staff and Planning Board Review	\$4,000.00	\$

**NRI/FSD Natural Resources Inventory/Forest Stand Delineation** (check applicable boxes)

<input type="checkbox"/> NRI/FSD	\$720.00	\$
<input type="checkbox"/> NRI/FSD Amendment	\$410.00	\$
<input type="checkbox"/> NRI/FSD Recertification Request	\$410.00	\$
<input checked="" type="checkbox"/> Forest Conservation Exemption Request or Recertification	\$180.00	\$ 180.00

**Forest Conservation Plan** (check applicable boxes)

<input type="checkbox"/> Single Family Residential \$480.00 + \$200.00 per lot	# of lots _____ x \$200 = _____	\$
<input type="checkbox"/> All Others \$980.00 + \$290.00 per acre	# of acres _____ x \$290 = _____	\$

The above FCP fees are paid in stages: 70% due at preliminary FCP submittal \$ \_\_\_\_\_  
 20% due at final FCP submittal \$ \_\_\_\_\_  
 10% due before final FCP signoff \$ \_\_\_\_\_

<input type="checkbox"/> FCP Amendment without Planning Board Hearing	\$750.00	\$
<input type="checkbox"/> FCP Amendment with Planning Board Hearing	\$1,500.00	\$
<input type="checkbox"/> Financial Security reduction, change, or release request	\$90.00	\$
<input type="checkbox"/> Fence installation within a conservation easement request	\$135.00	\$
<input type="checkbox"/> Forest Conservation Bank review	\$1,000.00	\$

**Preliminary Plan of Subdivision** (check applicable boxes)

(SPA-Special Protection Area) Residential (Dwelling Units – DUs)

Residential

- 1 to 100 DUs \$2,500.00 + \$365.00 per DU
- DUs over 100 \$100.00 per DU

# of DUs (1 to 100) \_\_\_\_\_ x  
 \$365 = \$ \_\_\_\_\_ +  
 # of DUs (over 100) \_\_\_\_\_ x  
 \$100 = \$ \_\_\_\_\_

\$

SPA within plan

- 1 to 9 DUs \$380.00
- 10 to 50 DUs \$750.00
- more than 50 DUs \$750.00 + \$20.00 per DUs over 50

# of DUs > 50 \_\_\_\_\_ x  
 \$20 = \$ \_\_\_\_\_

\$

Commercial/Industrial (Square Footage – SF)

Commercial

- 1 to 9,999 SF \$4,000.00 + .15 per SF
- 10,000 to 24,999 SF \$5,000.00 + .15 per SF
- 25,000 SF or more \$6,000.00 + .15 per SF

# of SF \_\_\_\_\_ x  
 \$0.15 = \$ \_\_\_\_\_

\$

- SPA within plan \$750.00

\$

Other

- Institutional/Religious \$3,310.00
- SPA within plan \$750.00
- Minor Amendment of Approved Plans \$2,500.00
- Extension of Approved Plan \$2,390.00
- Subdivision Regulation Waiver (50-38) \$2,390.00 per waiver

# of waivers \_\_\_\_\_

\$

\$

\$

\$

**Project Plan** (check applicable boxes)

- Residential (DUs) \$4,500.00 + \$75.00 per DU
- Commercial (GFA) \$4,500.00 + \$0.15 per SF
- Amendment Same as Project Plan (enter above)
- Extensions \$2,310.00

# of DUs \_\_\_\_\_ x \$75 = \_\_\_\_\_

# of SF \_\_\_\_\_ x \$.15 = \_\_\_\_\_

\$

\$

\$

**Site Plan** (check applicable boxes)

(SPA-Special Protection Area)

Residential (Dwelling Units – DU's)

Residential

- 1 to 9 DUs \$4,000.00 + \$165.00 per DU
- 10 or more DUs \$5,500.00 + \$165.00 per DU

# of DUs \_\_\_\_\_ x  
\$165 = \$ \_\_\_\_\_

\$

SPA within plan

- 1 to 9 DUs \$380.00
- 10 to 50 DUs \$750.00
- more than 50 DUs \$750.00 + \$20.00 per DUs over 50

# of DUs > 50 \_\_\_\_\_ x  
\$20 = \$ \_\_\_\_\_ 0.00

\$

Commercial/Industrial (Square Footage – SF)

Commercial

- 1 to 9,999 SF \$4,000.00 + .15 per SF
- 10,000 or more SF \$5,500.00 + .15 per SF

# of SF \_\_\_\_\_ x  
\$0.15 = \$ \_\_\_\_\_

\$

SPA within plan

\$750.00

\$

Other

Institutional/Religious

\$5,020.00

\$

SPA within plan

\$750.00

Major Amendments to Approved Site Plans

Same as Site Plan (enter above **with** SPA fee)

Minor Amendments to Approved Site Plans

Amendment Type	Application Process	Changes	Fee
<input type="checkbox"/> Administrative	<ul style="list-style-type: none"> <li>▪ Application*</li> <li>▪ No DRC Meeting</li> </ul>	Actual pricing depends on number and type of revisions. Contact staff for price.	\$1000.00 to \$3,250.00
<input type="checkbox"/> Consent	<ul style="list-style-type: none"> <li>▪ Application*</li> <li>▪ DRC Meeting possible</li> </ul>	Could require coordination with other agencies	\$3,250.00
<input type="checkbox"/> Limited	<ul style="list-style-type: none"> <li>▪ Application*</li> <li>▪ DRC Meeting</li> </ul>	Requires coordination with other agencies	\$4,500.00

\$

\* The application must include a letter explaining the nature, scope and reasons for the requested changes.

Record Plats

\$2100.00

Number of Plats: \_\_\_\_\_

\$

Initial Fee Total \$

~~Total \$ 180.00~~

**NOT APPLICABLE**

*Make Checks payable to the M-NCPPC*

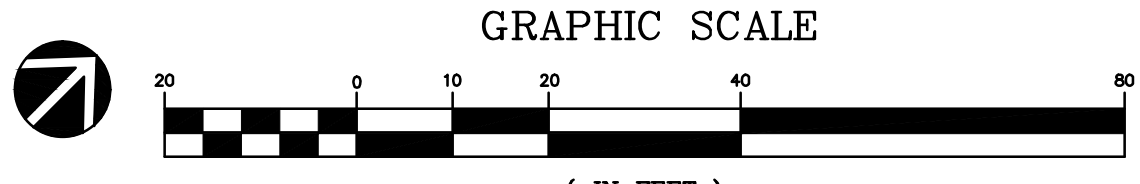
Date Received

Check No.

Received by


If submitting an initial application, the initial filing fee is ¼ of the total.  
Initial submission fees only apply to:  
Pre-Application, Preliminary, Site, Project, and Major Plan Amendments





CAUTION:  
IF THIS DRAWING IS A REDUCTION,  
GRAPHIC SCALE MUST BE USED.  
(ORIGINAL SIZE = 24"x36")

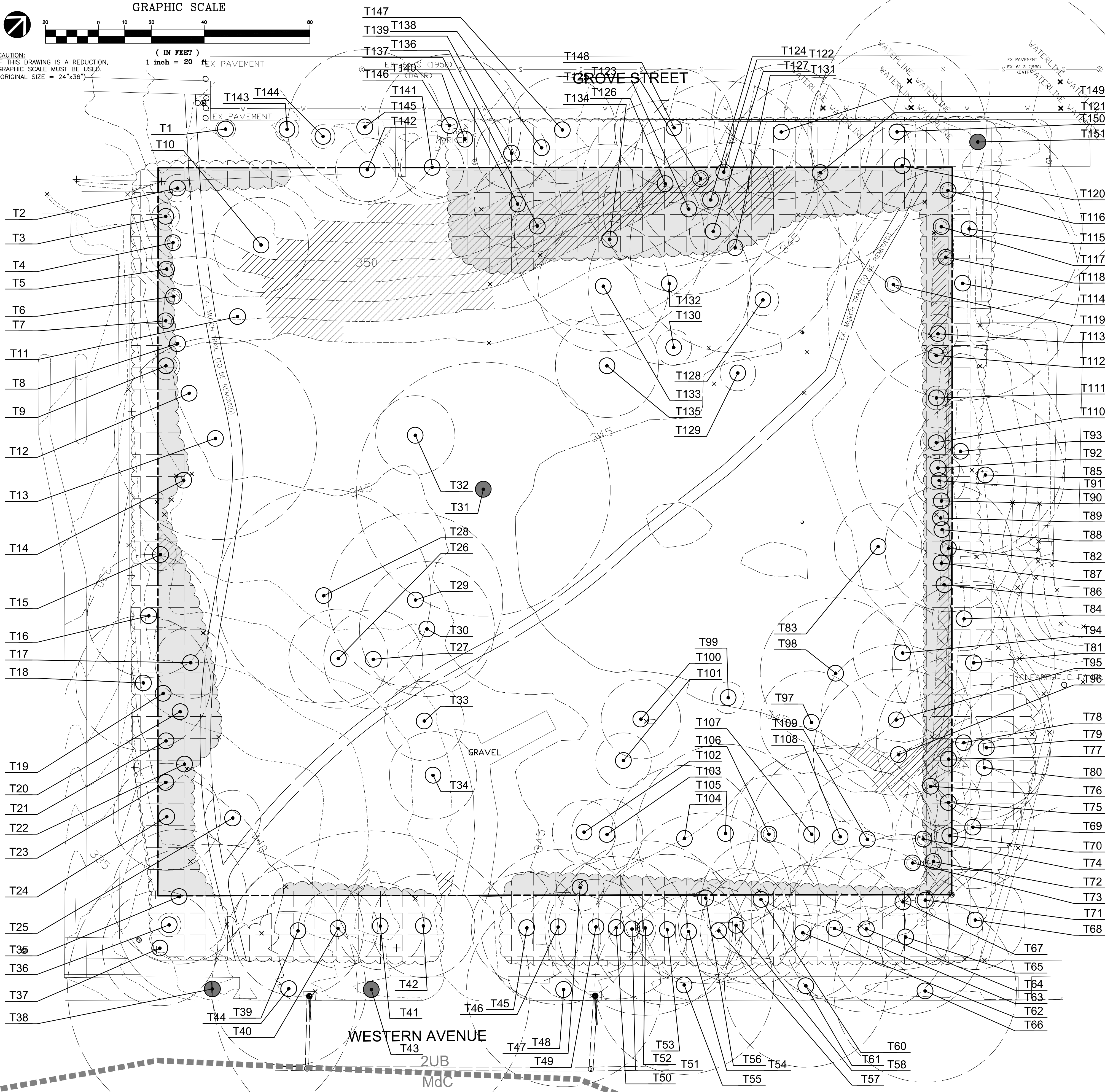
FINAL SCANNED:

PLAN SCANNED:

PARK CODE: C10

Printed By: Streagle, Andrew, 9/14/2013 8:12 AM

X:\Rockville\113-239.001 - Chevy Chase Village\05-CAD\NR100-113339.dwg NR-100



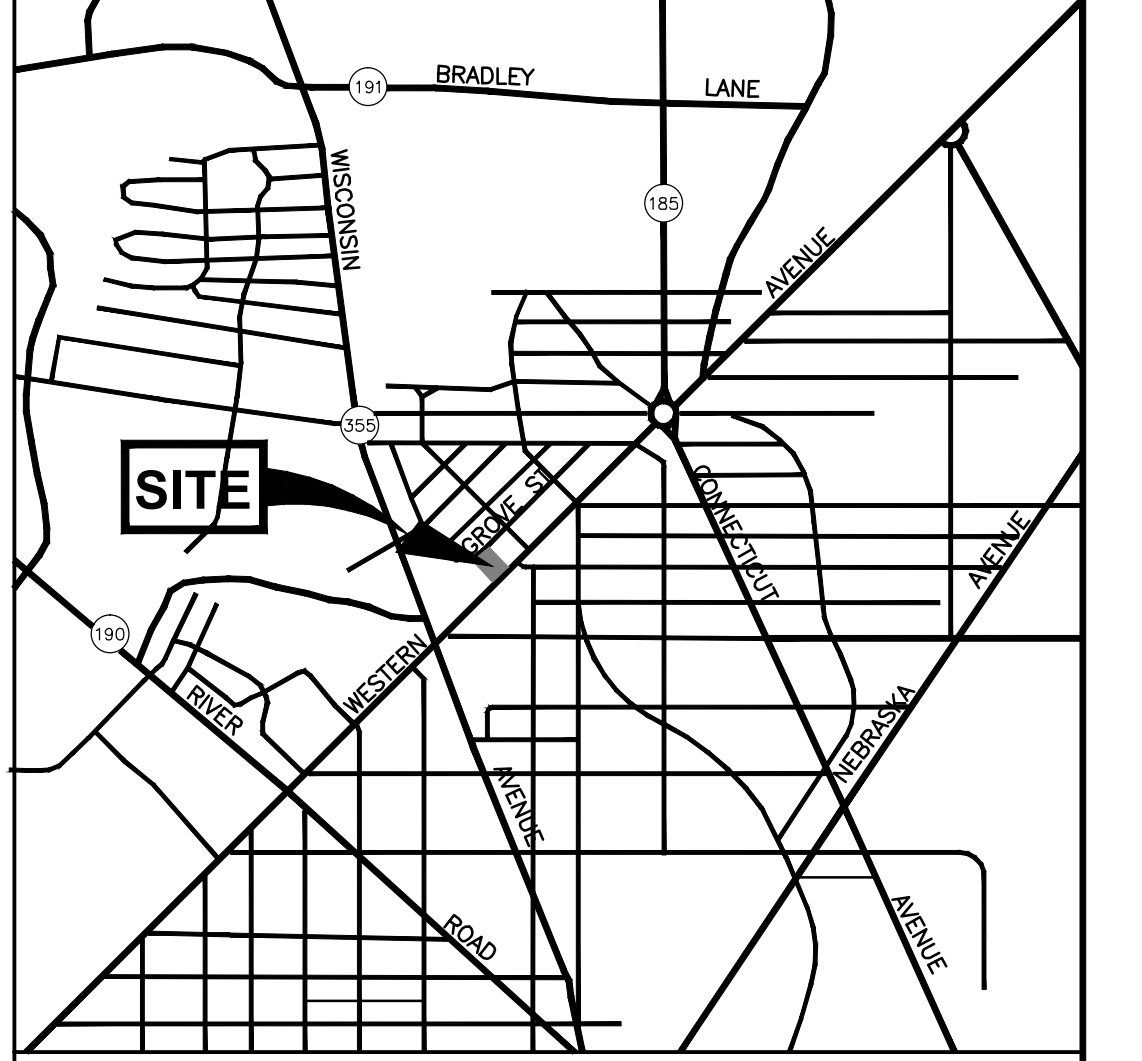
**NARRATIVE DESCRIPTION:**

THIS 1.89 ACRE SET OF PARCELS IS AN OPEN SPACE PARK KNOWN AS VILLAGE GROVE. THE PROPERTY IS BORDERED BY SINGLE FAMILY RESIDENTIAL DEVELOPMENT TO THE NORTH, A NURSING HOME TO THE SOUTH, A CHURCH TO THE EAST, AND PUBLIC BUILDINGS TO THE WEST.

NO FOREST EXISTS ON THE SITE. HOWEVER, FOUR SPECIMEN TREES ARE LOCATED IN THE VICINITY OF THE PROPERTY.

**SUMMARY TABLE**

EXISTING FOREST	= 0.00 ACRES
WETLANDS	= 0.00 ACRES
FORESTED WETLANDS	= 0.00 ACRES
STREAM BUFFER	= 0.00 ACRES
FORESTED STREAM BUFFER	= 0.00 ACRES
100 YEAR FLOODPLAIN	= 0.00 ACRES
FORESTED 100 YEAR FLOODPLAIN	= 0.00 ACRES
LINEAR EXTENTS OF STREAMS	= 0.00 LINEAR FEET
AVERAGE WIDTH OF STREAM BUFFER	= 0.00 FEET



**VICINITY MAP**

1" = 2000'  
MONTGOMERY COUNTY

**PROPERTY INFORMATION:**

PARCEL NUMBER: LOT 4, LOT 5, LOT 6, LOT 7, LOT 8, LOT 20, LOT 21, LOT 22, LOT 23, LOT 24  
ACCOUNT NUMBER: 00453613, 00453602, 00453590, 00453588, 00453577, 00453624, 00453635, 00453646, 00453657, 00453668  
SUBDIVISION NUMBER: 5047/G6  
ADC MAP/GRID: L21733, F.285; L.24390, F.147  
LIBER/FOLIO: HM343  
TAX MAP: 207NW04  
TOTAL ACRES: 1.89 AC  
NET TRACT AREA: 1.89 AC

**GENERAL NOTES**

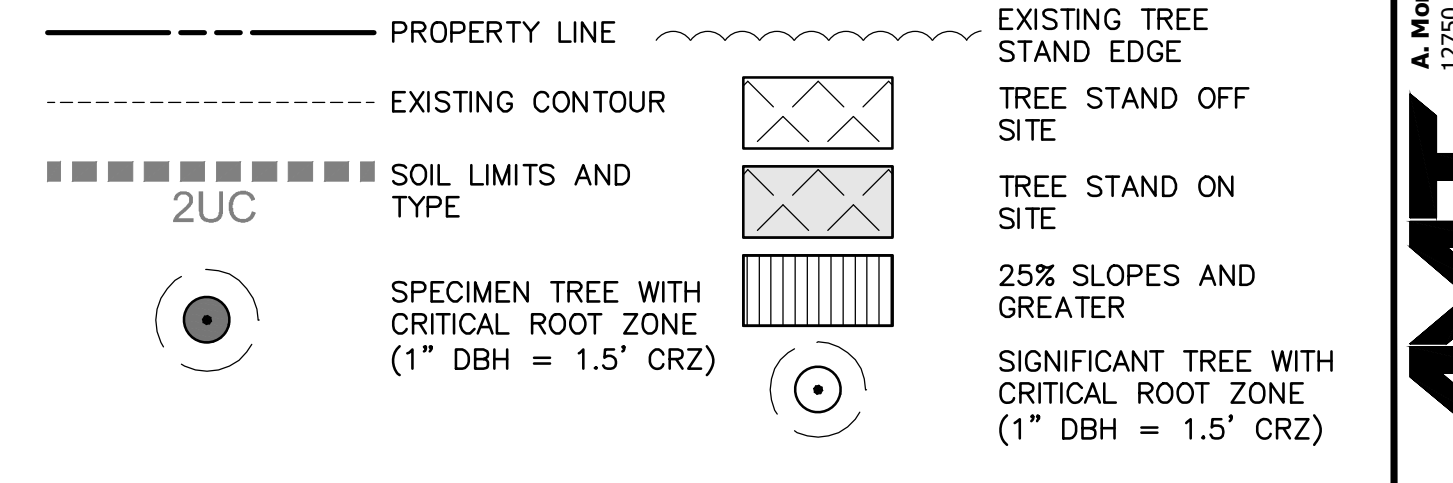
1. THE PROPERTY BOUNDARY INFORMATION IS BASED ON AN A. MORTON THOMAS & ASSOCIATES FIELD RUN SURVEY (JULY 2013).
2. ZONING FOR THESE PARCELS IS R-60.
3. THE TOPOGRAPHIC SURVEY SHOWN ON THIS PLAN WAS COMPLETED BY A. MORTON THOMAS & ASSOCIATES, INC. IN JULY 2013 AND MONTGOMERY COUNTY GIS TOPOGRAPHIC INFORMATION.
4. THE SITE IS LOCATED WITHIN THE LITTLE FALLS WATERSHED WHICH IS DESIGNATED USE-1/1-P.
5. THERE IS NO FLOODPLAIN ON THIS SITE AS DETERMINED FROM FEMA FLOOD MAP 24031004550.
6. THERE ARE NO WETLANDS ONSITE OR WITHIN 100 FEET OF THE PROPERTY LINE AS SUPPLEMENTED BY THE NATIONAL WETLANDS INVENTORY.
7. THE SITE IS NOT WITHIN A SPECIAL PROTECTION AREA.
8. THERE ARE NO KNOWN RECORDS OR READILY OBSERVABLE ARCHAEOLOGICAL, HISTORICAL OR CULTURAL FEATURES ON THIS SITE.
9. FIELD WORK WAS CONDUCTED BY ANDREW STREAGLE, RLA AND ANDREA ROMANO OF A. MORTON THOMAS & ASSOCIATES, INC. ON JULY 9, 2013. TREES WERE MEASURED USING A D-TAPE.
10. THERE ARE NO KNOWN RECORDS OR READILY OBSERVABLE RARE, THREATENED OR ENDANGERED SPECIES OR CRITICAL HABITATS ON THE SITE.
11. THE SIGNIFICANT AND SPECIMEN TREES ON THE SUBJECT PROPERTY ARE SHOWN ON THE PLANS.
12. THERE ARE NO MONTGOMERY COUNTY OR STATE CHAMPION TREES ON THIS PARCEL. NO TREES ON THE PARCEL HAVE A DBH ≥ 75% OF THE COUNTY OR STATE CHAMPION.
13. AN APPROVED NRI/FSD IS VALID FOR TWO YEARS FROM THE DATE OF SIGNATURE BY STAFF, OR UNTIL INFORMATION USED TO PREPARE THE NRI/FSD CHANGES. NRI/FSD'S WILL BE REQUIRED TO BE REVISED AND RE-APPROVED IF THE BASE INFORMATION OR PROJECT LIMITS CHANGE SIGNIFICANTLY.

**MAPPED SOIL TYPES**

SYMBOL	DESCRIPTION	HYDRIC?	K-FACTOR	HIGHLY ERODIBLE?
2UB*	GLENELG-URBAN LAND COMPLEX, 0-8% SLOPES	NO	0.32	NO
MdC**	MANOR-URBAN COMPLEX, 8-15% SLOPES	NO	0.24	NO

\*NOTE: K-FACTOR AND ERODIBILITY ARE DETERMINED BY THE MONTGOMERY COUNTY PLANNING DEPARTMENT TREES APPROVED TECHNICAL MANUAL.  
\*\*SOIL SYMBOL BASED ON DISTRICT OF COLUMBIA SOIL SURVEY.

**LEGEND**



THIS PLAN IS FOR NATURAL RESOURCE INVENTORY/FOREST STAND DELINEATION PLAN PURPOSES ONLY

A. MORTON THOMAS AND ASSOCIATES, INC.

Designer's Name	12750 Twinbrook Parkway		
Address	Rockville, MD 20852		
City/State/Zip	301-881-2545		
Telephone Number			

DESIGN			
Landscape Architect	Date	Checked By:	
Architect	Date	Checked By:	
Engineer	Date	Checked By:	
Drawn by	Date	Checked By:	

**Professional Certification** . I hereby certify that these documents were prepared or approved by me, and that I am a duly licensed landscape architect under the laws of the State of Maryland.

License No. **3381**  
Expiration Date **10/22/2014**



**The Maryland-National Capital Park and Planning Commission**  
Montgomery County Department of Parks  
9500 Brunnet Avenue  
Silver Spring, Maryland 20901  
(301) 495-2535

REVIEW AND APPROVAL	
Project Manager	Date
Construction Manager	Date
Park Manager	Date

ISSUED FOR PROCUREMENT ON		
REVISIONS		
Rev. No.	Date	Description

**NATURAL RESOURCE INVENTORY**

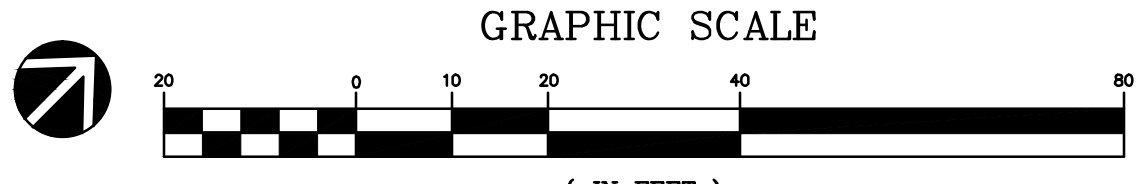
**WESTERN GROVE PARK**  
5409 Grove Street, Chevy Chase, MD 20815

SCALE: 1" = 20'  
Liber 21733 Folio 285  
24390 Folio 147

DWG. # **NR100**

**Marsha Lea**  
P.L.L.C., LEED AP  
LANDSCAPE ARCHITECT  
202.734.9331  
A. Morton Thomas & Assoc. Inc.  
12750 Twinbrook Parkway  
Rockville, MD 20852  
301.881.2545  
**AMT**





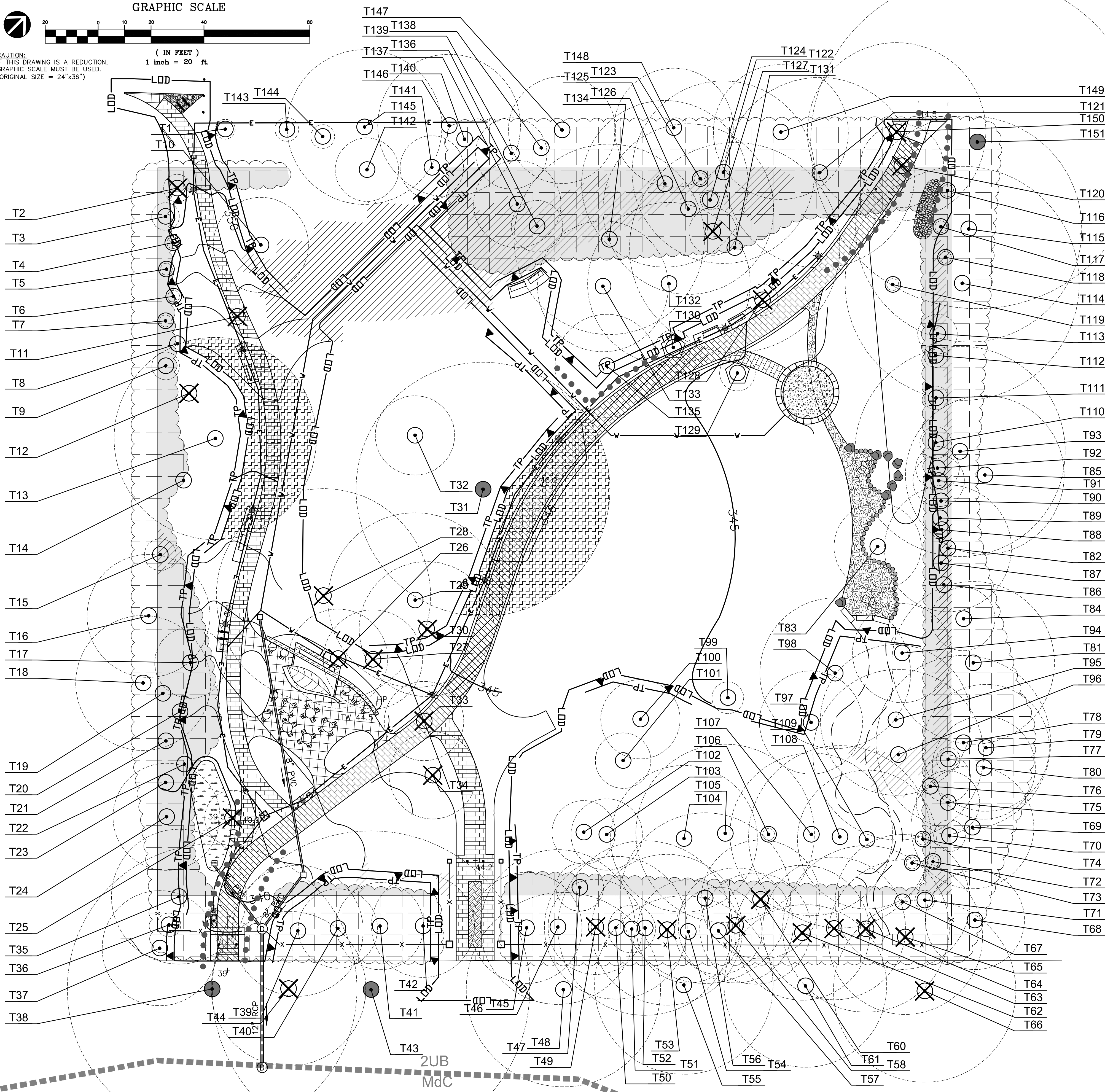
CAUTION:  
IF THIS DRAWING IS A REDUCTION,  
GRAPHIC SCALE MUST BE USED.  
(ORIGINAL SIZE = 24"x36")

FINAL SCANNED:

PLAN SCANNED:

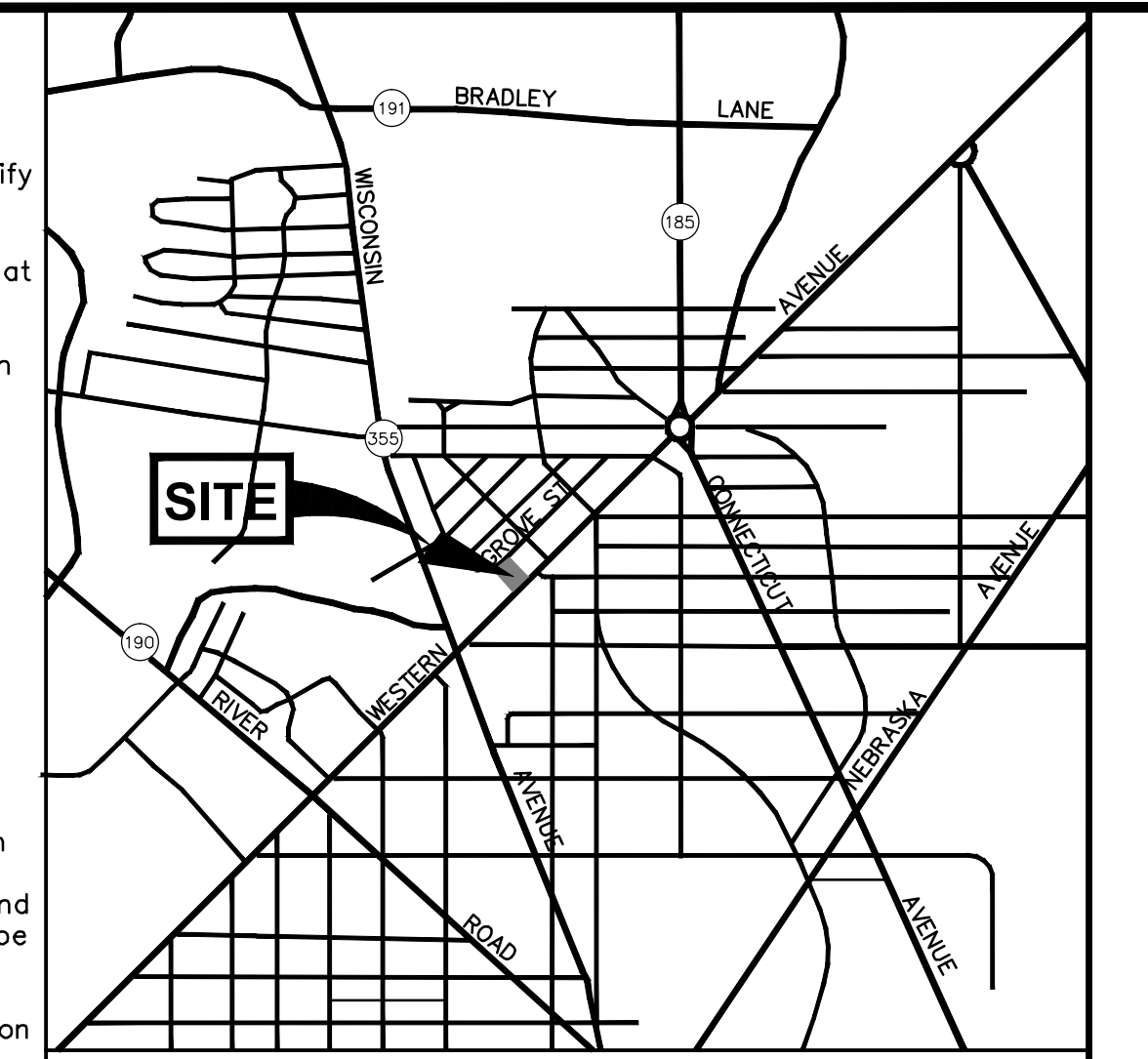
PARK CODE: C10

X:\Rockville\113-339.001 - Chevy Chase Village Chevy 05-CAD\NR102-113339.dwg NR-102 Plotted By: Romano, Andrea, 9/3/2013 11:41 AM



**FOREST CONSERVATION EXEMPTION INSPECTION NOTES:**

- a. An on-site pre-construction meeting shall be required after the limits of disturbance have been staked and flagged, but before any clearing or grading begins. The owner shall contact the Maryland National Capital Park and Planning Commission inspection staff prior to commencing construction to verify the limits of disturbance and discuss tree protection and tree care measures. The attendants at this meeting should include: developer's representative, construction superintendent, ISA certified arborist or MD license tree expert that will implement the tree protection measures, M-NCPPC inspector, and DPS sediment control inspector.
- b. No clearing or grading shall begin before stress-reduction measures have been implemented. Appropriate measures may include, but are not limited to:
  - i. Root pruning
  - ii. Crown Reduction or pruning
  - iii. Watering
  - iv. Fertilizing
  - v. Vertical mulching
  - vi. Root aeration matting
- c. Measures not specified on the Exemption plan may be required as determined by the M-NCPPC inspector in coordination with the arborist. A State of Maryland licensed tree expert, or an International Society of Arboriculture certified arborist must perform all stress reduction measures. Documentation of stress reduction measures must be either observed by the MNCPPC inspector or sent to the MNCPPC inspector at 8787 Georgia Avenue, Silver Spring, MD 20910. The MNCPPC inspector will determine the exact method to convey the stress reductions measures during the pre-construction meeting.
- d. Temporary tree protection devices shall be installed per the Exemption Plan and prior to any construction activities. Tree protection fencing locations should be staked prior to the pre-construction meeting. M-NCPPC inspector, in coordination with the DPS sediment control inspector, may make field adjustments to increase the survivability of trees and forest shown as saved on the approved plan. Temporary tree protect devices may include:
  - i. Chain link fence (four feet high)
  - ii. Super silt fence with wire strung between the support poles (minimum 4 feet high) with high visibility flagging.
  - iii. 14 gauge 2 inch x 4 inch welded wire fencing supported by steel T-bar posts (minimum 4 feet high) with high visibility flagging.
- e. Temporary protection devices shall be maintained and installed by the contractor for the duration of construction project and must not be altered without prior approval from MNCPPC. No equipment, trucks, materials, or debris may be stored within the tree protection fence areas during the entire construction project. No vehicle or equipment access to the fenced area will be permitted. Tree protection shall not be removed without prior approval of MNCPPC. Tree protection devices to be coordinated with erosion and sediment control devices as indicated on the approved Erosion and Sediment Control plan approved by the Department of Permitting Services.
- f. Forest retention area signs shall be installed as required by the MNCPPC inspector, or as shown approved plan.
- g. Periodic inspections by MNCPPC will occur during the construction project. Corrections and repairs to all tree protection devices, as determined by the MNCPPC inspector, must be made within the timeframe established by the MNCPPC inspector.
- h. After construction is completed, an inspection shall be requested. Corrective measures which may be required include:
  - i. Removal and replacement of dead and dying trees
  - ii. Pruning of dead or declining limbs
  - iii. Soil aeration
  - iv. Fertilization
  - v. Watering
  - vi. Wound repair
  - vii. Clean up of retention areas
- i. After inspection and completion of corrective measures have been undertaken, all temporary protection devices shall be removed from the site. No additional grading, sodding, or burial may take place.



**VICINITY MAP**  
1" = 2000'  
MONTGOMERY COUNTY

**LEGEND**

- PROPERTY LINE
- LOD — PROPOSED PROJECT LIMITS
- - - - - EXISTING CONTOUR
- 2UC SOIL LIMITS AND TYPE
- EXISTING TREE STAND EDGE
- Tree Stand Off Site
- Tree Stand On Site
- 25% SLOPES AND GREATER
- SPECIMEN TREE WITH CRITICAL ROOT ZONE (1" DBH = 1.5' CRZ)
- SIGNIFICANT TREE WITH CRITICAL ROOT ZONE (1" DBH = 1.5' CRZ)
- ✕ TREE TO BE REMOVED
- TP — TREE PROTECTION FENCING
- ROOT PRUNING
- Vertical Mulching
- Root Protection Zone
- Temporary Tree Protection Signage
- Transplant Tree
- Above Grade Brick Trail, SEE DETAIL ON NR103

THIS PLAN IS FOR TREE PROTECTION/  
FOREST CONSERVATION PLAN PURPOSES ONLY

A. MORTON THOMAS AND ASSOCIATES, INC.			
Designer's Name	12750 Twinbrook Parkway		
Address	Rockville, MD 20852		
City/State/Zip	301-881-2545		
Telephone Number			

DESIGN			
Landscape Architect	Date	Checked By:	
Architect	Date	Checked By:	
Engineer	Date	Checked By:	
Drawn by	Date	Checked By:	

**Professional Certification** . I hereby certify that these documents were prepared or approved by me, and that I am a duly licensed landscape architect under the laws of the State of Maryland.

License No. **3381**  
Expiration Date **10/22/2014**

**The Maryland-National Capital Park and Planning Commission**  
Montgomery County Department of Parks  
9500 Brunnet Avenue  
Silver Spring, Maryland 20901  
(301) 495-2535

REVIEW AND APPROVAL	
Project Manager	Date
Construction Manager	Date
Park Manager	Date

ISSUED FOR PROCUREMENT ON		
REVISIONS		
Rev. No.	Date	Description

**NATURAL RESOURCE INVENTORY  
TREE PROTECTION PLAN**

WESTERN GROVE PARK  
5409 Grove Street, Chevy Chase, MD 20815

SCALE: 1" = 20'  
Liber 21733 Folio 285  
24390 Folio 147

DWG. #  
**NR102**

A. Morton Thomas & Assoc. Inc.  
 12750 Twinbrook Parkway, Rockville, MD 20852  
 301-881-2545  
**AMT**  
 Marsha Lea  
 P.A.S.I.A., LEED AP  
 LANDSCAPE ARCHITECT  
 202-734-9331

FINAL SCANNED:

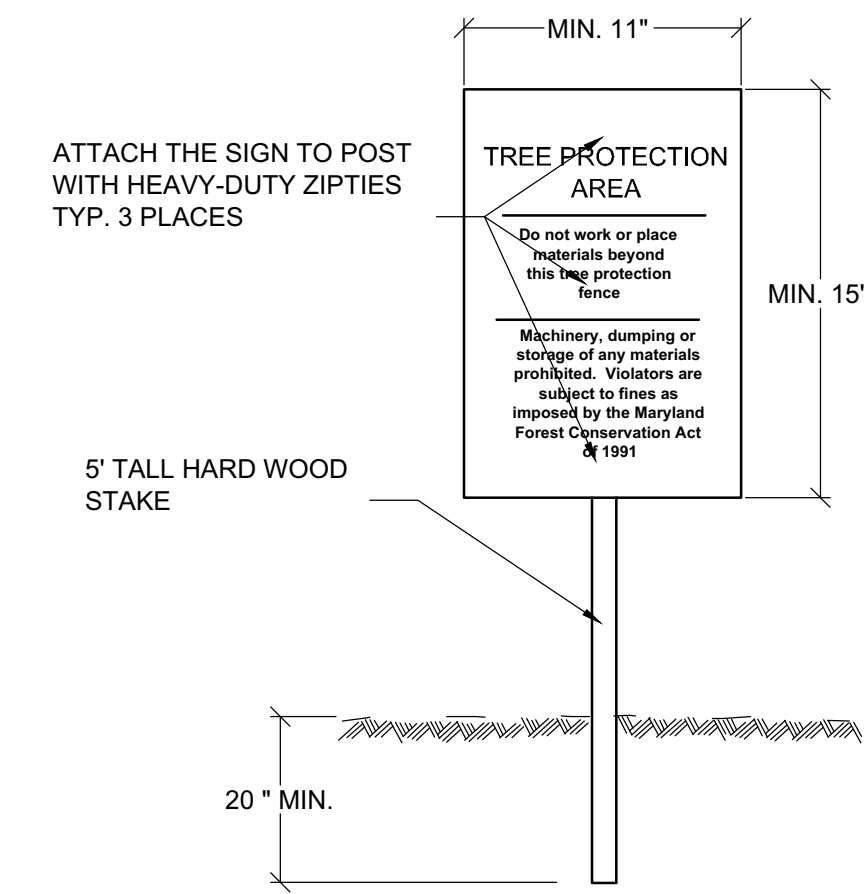
PLAN SCANNED:

PARK CODE: C10

Plotted By: Romano, Andrea, 9/17/2013 11:46 AM

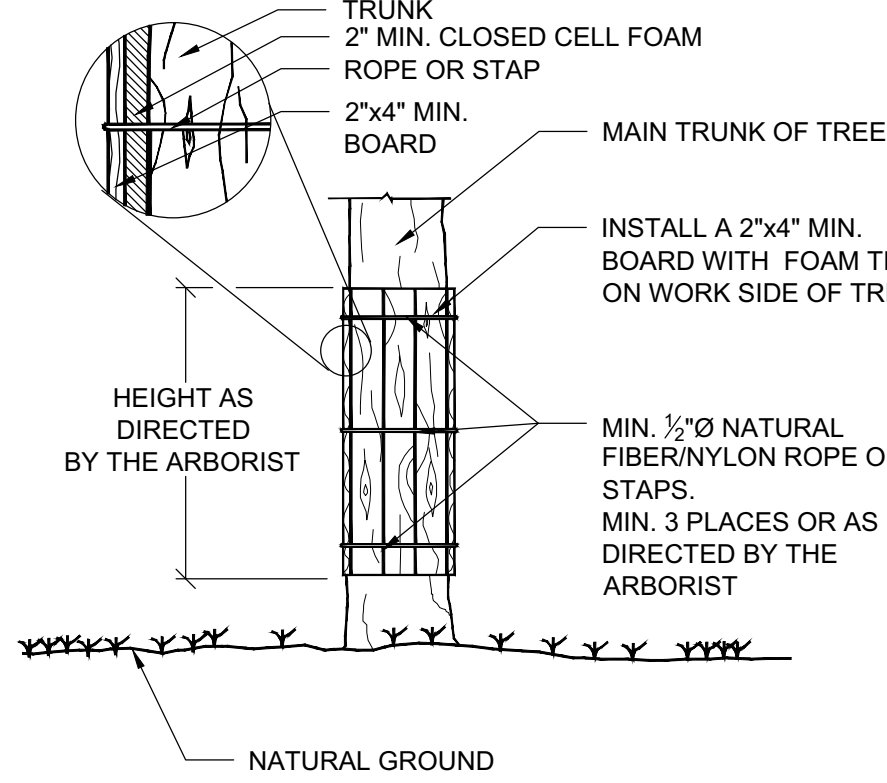
X:\Rockville\113-339-001 - Chevy Chase Village\05-CAD\NRF03-113329.dwg

TEMPORARY TREE PROTECTION SIGNAGE



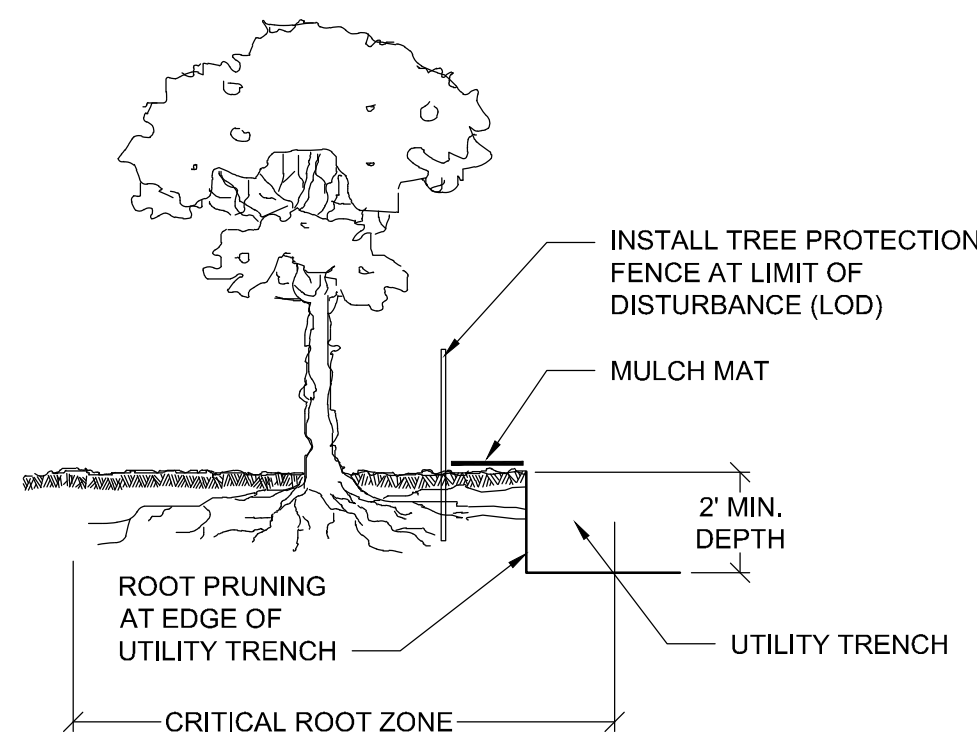
- NOTES: 1. ATTACHMENT OF SIGNS TO TREES IS PROHIBITED. 2. SIGNS SHOULD BE PROPERLY MAINTAINED. 3. AVOID INJURY TO ROOTS WHEN PLACING POSTS FOR THE SIGNS.

TRUNK PROTECTION DETAIL



- NOTES: 1. COMPLETE ALL INSTALLATION UNDER THE DIRECTION OF A CERTIFIED ARBORIST. 2. TIE BOARDS WITH WITH 1/2" DIAMETER ROPE OR STAPS SUFFICIENT TO PROTECT ALL AREAS OF THE TREE EXPOSED TO CONSTRUCTION. 3. PROTECT THE TRUNK FROM DAMAGE DUE TO THE STRAPS WITH ADDITIONAL FOAM AND BOARDS AS NEEDED

ROOT PRUNING AT UTILITY TRENCH WITH GROUND PROTECTION MAT



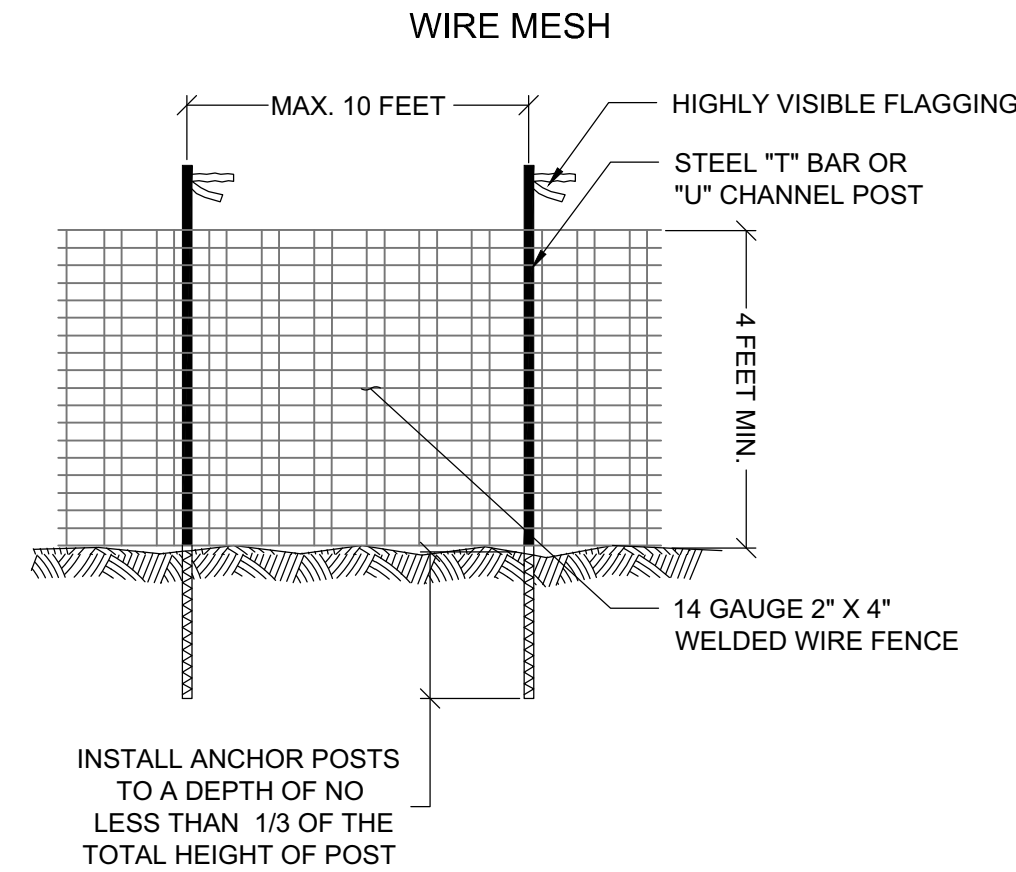
- NOTES: 1. BOUNDARIES OF PROTECTION AREAS SHOULD BE STAKED AND FLAGGED PRIOR TO TRENCHING. 2. EXACT LOCATION OF TRENCH SHOULD BE IDENTIFIED. 3. ROOTS SHOULD BE CLEANLY CUT USING VIBRATORY KNIFE OR OTHER ACCEPTABLE EQUIPMENT.

SPECIMEN, CHAMPION AND HISTORIC TREE TABLE

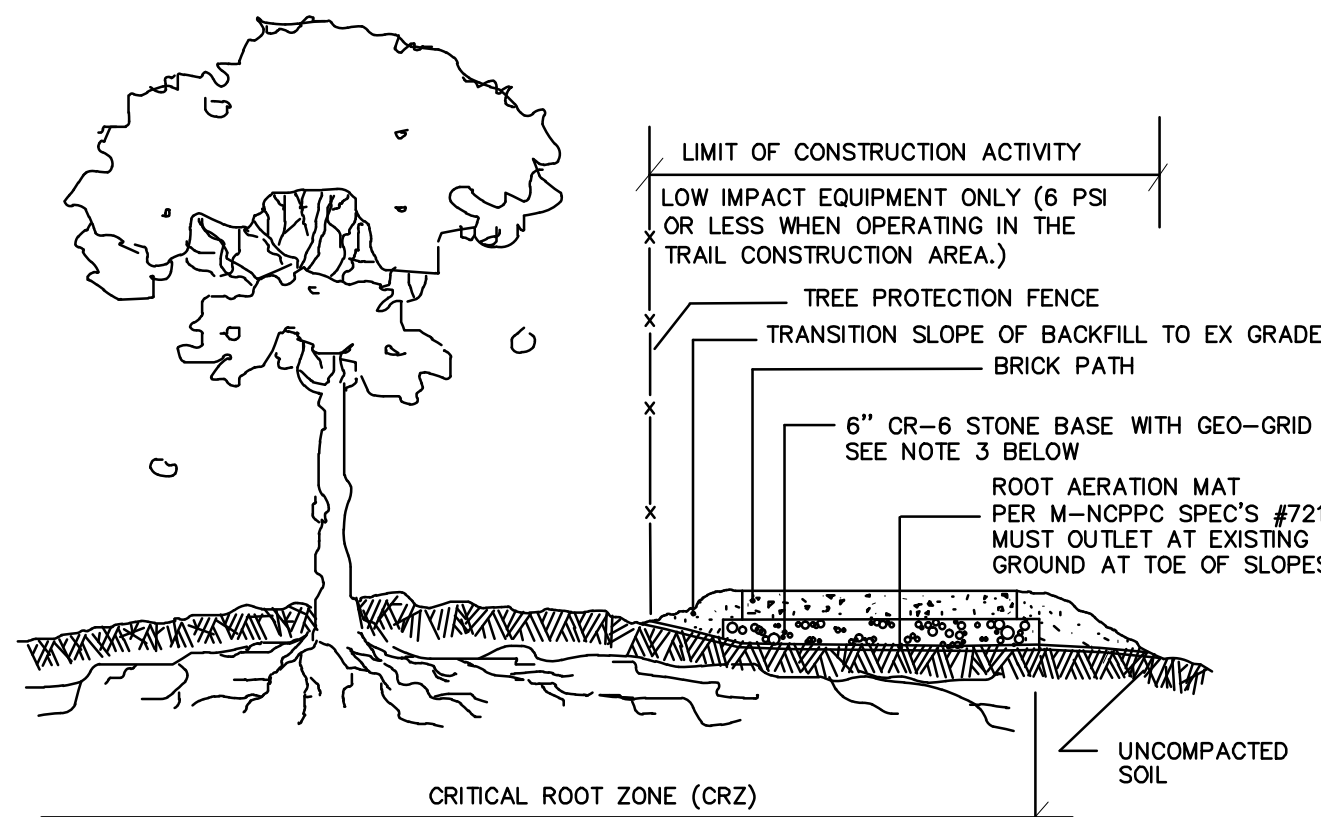
Table with columns: NO., COMMON NAME, SCIENTIFIC NAME, D.B.H (INCHES), CRITICAL ROOT ZONE (SQ. FT.), CONDITION RATING, CONDITION COMMENTS. Lists various tree specimens with their details.

Table with columns: NO., COMMON NAME, SCIENTIFIC NAME, D.B.H (INCHES), CRITICAL ROOT ZONE (SQ. FT.), CONDITION RATING, CONDITION COMMENTS. Continuation of tree specimen table.

TREE PROTECTION FENCING



- NOTES: 1. FOREST PROTECTION DEVICE ONLY. 2. SET RETENTION AREA AS PART OF THE REVIEW PROCESS. 3. STAKE & FLAG THE BOUNDARIES OF RETENTION AREA PRIOR TO INSTALLATION OF DEVICE. 4. AVOID INJURY TO ROOTS WHEN PLACING POSTS FOR THE SIGNS. 5. PROTECTIVE SIGNAGE IS REQUIRED. 6. MAINTAIN THE DEVICE THROUGHOUT CONSTRUCTION. 7. ALTERNATIVE TREE PROTECTION DEVICES (IN LIEU OF WIRE MESH); SUPER SILT FENCE OR 3 STRANDS OF SMOOTH 12 GAUGE WIRE. ATTACH HIGHLY VISIBLE FLAGGING TO WIRES @ 12" O.C.



- NOTES: 1. EQUIPMENT SHALL NOT ACCESS WITHIN TRAIL CONSTRUCTION AREA UNTIL ROOT AERATION MATTING IS PLACED ON THE GROUND. 2. ROOT AERATION MAT SHALL BE AN APPROVED TRIPLANAR GEONET (ASTM D4439) AND GEOGRID SHALL BE TENSAR GEO-GRID BX-4100, OR APPROVED EQUAL. 3. M-NCPPC URBAN FORESTER/INSPECTOR MUST APPROVE TREE PROTECTION FENCE FIELD LAYOUT. 4. M-NCPPC URBAN FORESTER SHALL BE NOTIFIED TO INSPECT AND CERTIFY INSTALLATION OF ABOVE GRADE ASPHALT TRAIL IN CRZ. 5. REFER TO SPECIFICATION SECTION 721-TREE PRESERVATION FOR ADDITIONAL INFORMATION. 6. REFER TO DETAIL 313 FOR CROSS SLOPE INFORMATION.

THE MARYLAND-NATIONAL CAPITAL PARK AND PLANNING COMMISSION. Department of Parks, Montgomery County, Maryland. Table with columns: PARK DEVELOPMENT DIVISION, CHIEF PARK DEVELOPMENT DIV., ABOVE GRADE BRICK TRAIL, REVISED, DATE, STANDARD NO.

TREE IDENTIFICATION, CONDITIONS AND RETENTION POTENTIAL:

NOTE 1: TREE SPECIES NAMED REPRESENT THE PROFESSIONAL JUDGMENT OF THE PREPARER OR DETERMINATION BY THE MONTGOMERY COUNTY FORESTER. NOTE 2: TREE SPECIES NAMED REPRESENT THE PROFESSIONAL JUDGMENT OF THE PREPARER OR DETERMINATION BY THE MONTGOMERY COUNTY FORESTER.

THIS PLAN IS FOR TREE PROTECTION/ FOREST CONSERVATION PLAN PURPOSES ONLY

Table with columns: Designer's Name, Address, City/State/Zip, Telephone Number.

Table with columns: Landscape Architect, Architect, Engineer, Drawn by.

Professional Certification. I hereby certify that these documents were prepared or approved by me, and that I am a duly licensed landscape architect under the laws of the State of Maryland.

The Maryland-National Capital Park and Planning Commission. Montgomery County Department of Parks, 9500 Brunnet Avenue, Silver Spring, Maryland 20901 (301) 495-2535

Table with columns: Project Manager, Construction Manager, Park Manager.

Table with columns: ISSUED FOR PROCUREMENT ON, REVISIONS (Rev. No., Date, Description).

NATURAL RESOURCE INVENTORY TREE PROTECTION DETAILS. WESTERN GROVE PARK. 5409 Grove Street, Chevy Chase, MD 20815. SCALE: NTS. Liber 21733, Folio 285, 24390, 147

DWG. # NR103

Marsha Lea PELLA, LEED AP, FSC. LANDSCAPE ARCHITECT. A. Morton Thomas & Assoc. Inc. 12750 Timbrook Parkway, DC 20852. 301.881.2516

# **Appendix G**

## **Stormwater Concept Report**

(This page intentionally left blank)

# Appendix H

## Geotechnical Report

(This page intentionally left blank