

Item # 11



THE MARYLAND-NATIONAL CAPITAL PARK AND PLANNING COMMISSION  
Office of the Chairman, Montgomery County Planning Board

MEMORANDUM

**DATE:** October 3, 2003  
**TO:** Montgomery County Planning Board  
**FROM:** A. Malcolm Shaneman  
Development Review Division  
(301) 495-4587  
**SUBJECT:** Informational Maps for Subdivision Items on the  
Planning Board's Agenda for October 09, 2003.

-----  
Attached are copies of plan drawings for Item #08, #10, and #11. These subdivision items are scheduled for Planning Board consideration on October 09, 2003. The items are further identified as follows:

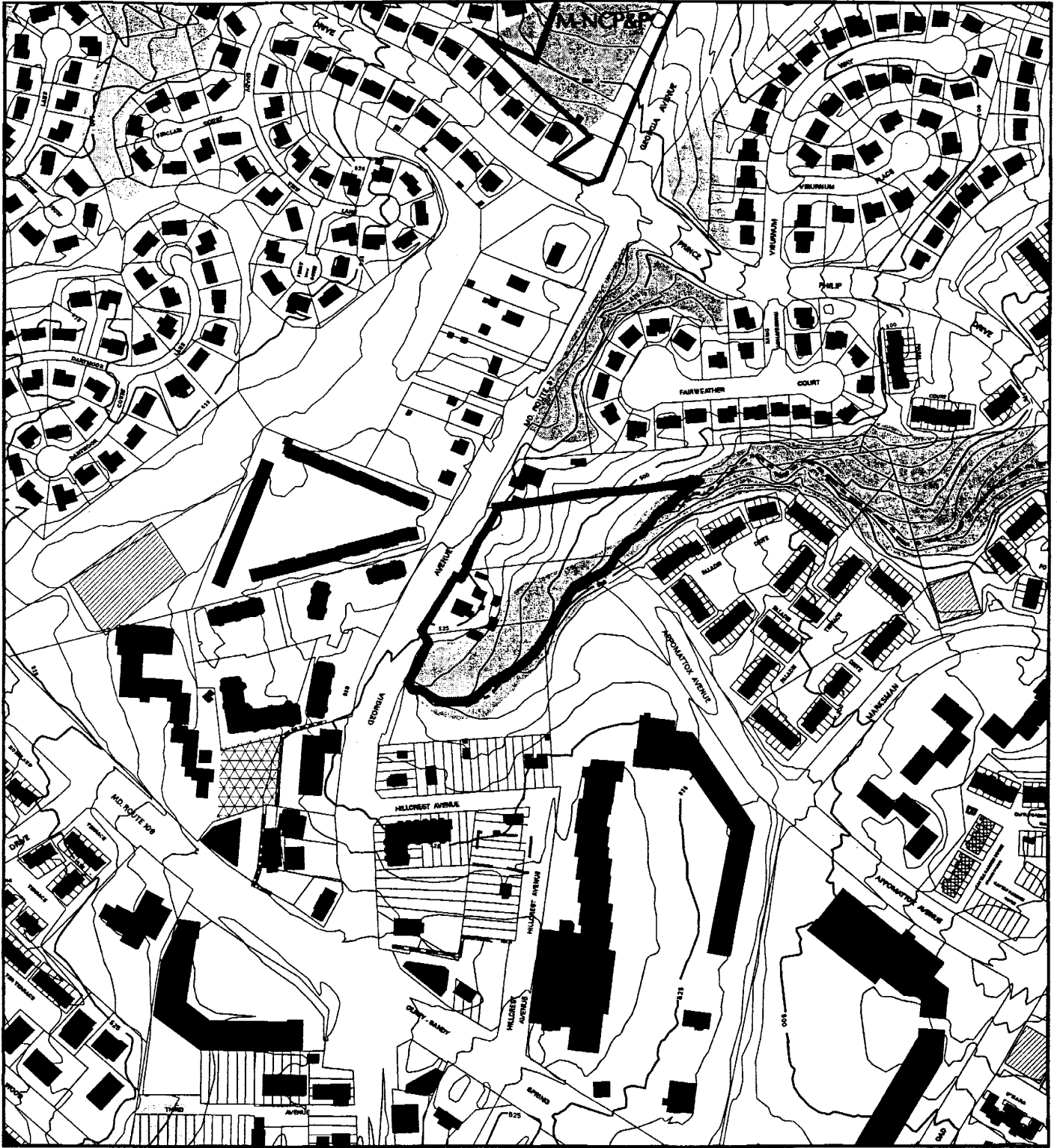
Agenda Item #08 - Preliminary Plan 1-98037  
Middlebrook Property

Agenda Item #10 - Preliminary Plan 1-03109  
Widows Purchase

Agenda Item #11 - Preliminary Plan 1-04002  
Olney Manor

Attachment

VICINITY MAP FOR  
**OLNEY MANOR (1-04002)**



Map compiled on July 15, 2003 at 11:42 AM | Site located on base sheet no - 225NW03

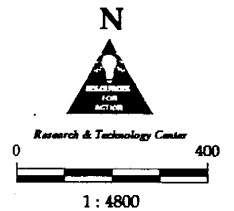
**NOTICE**

The planimetric, property, and topographic information shown on this map is based on copyrighted Map Products from the Montgomery County Department of Park and Planning of the Maryland-National Capital Park and Planning Commission, and may not be copied or reproduced without written permission from M-NCPPC.

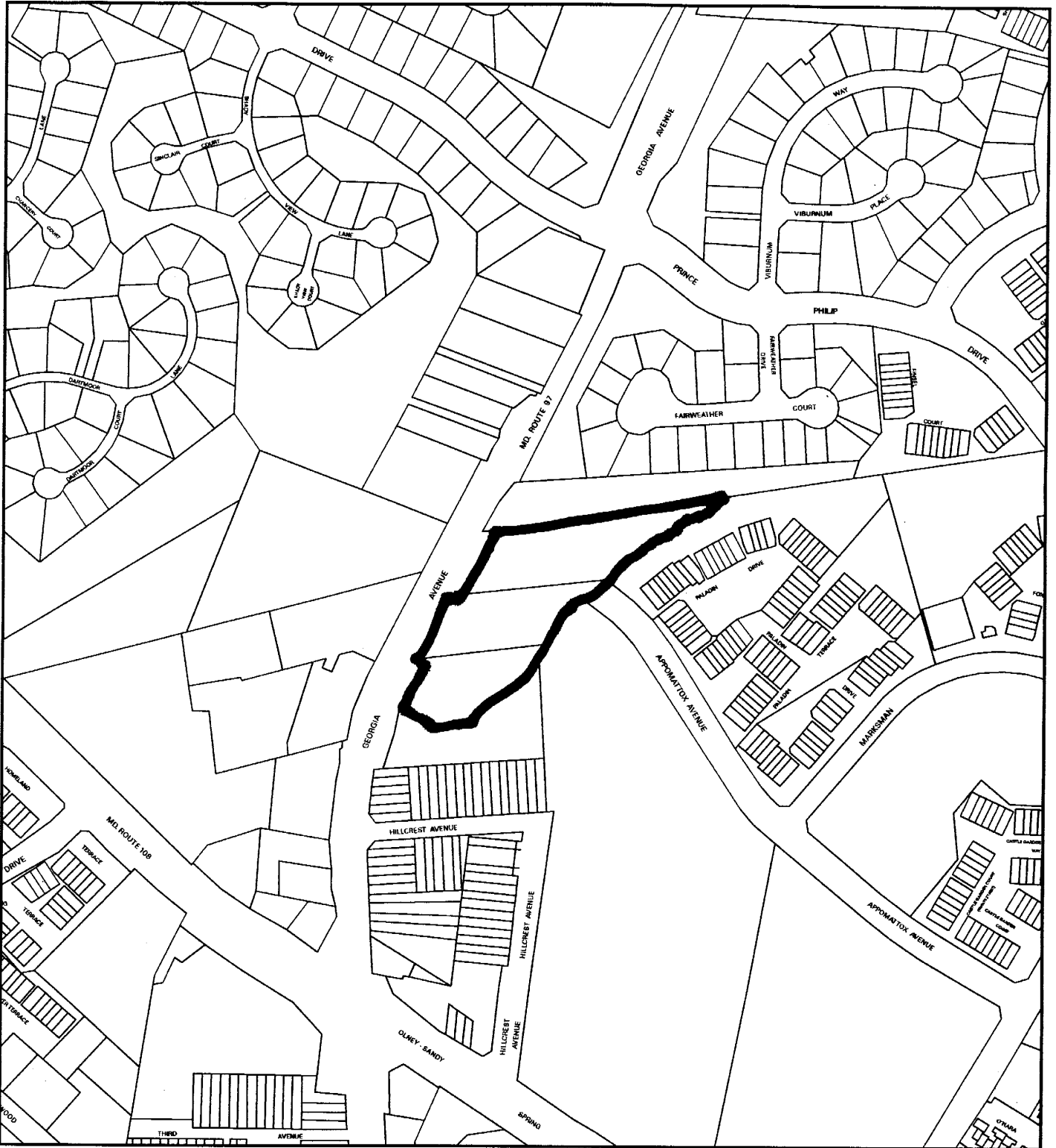
Property lines are compiled by adjusting the property lines to topography created from aerial photography and should not be interpreted as actual field surveys. Planimetric features were compiled from 1:14400 scale aerial photography using stereo photogrammetric methods.

This map is created from a variety of data sources, and may not reflect the most current conditions in any one location and may not be completely accurate or up to date. All map features are approximately within five feet of their true location. This map may not be the same as a map of the same area plotted at an earlier time as the data is continuously updated. Use of this map, other than for general planning purposes is not recommended. - Copyright 1998

Key Map



# OLNEY MANOR (1-04002)



Map compiled on October 03, 2003 at 10:57 AM | Site located on base sheet no - 225NW03

## NOTICE

The planimetric, property, and topographic information shown on this map is based on copyrighted Map Products from the Montgomery County Department of Park and Planning of the Maryland-National Capital Park and Planning Commission, and may not be copied or reproduced without written permission from M-NCPPC.

Property lines are compiled by adjusting the property lines to topography created from aerial photography and should not be interpreted as actual field surveys. Planimetric features were compiled from 1:14400 scale aerial photography using stereo photogrammetric methods.

This map is created from a variety of data sources, and may not reflect the most current conditions in any one location and may not be completely accurate or up to date. All map features are approximately within five feet of their true location. This map may not be the same as a map of the same area plotted at an earlier time as the data is continuously updated. Use of this map, other than for general planning purposes is not recommended. - Copyright 1998

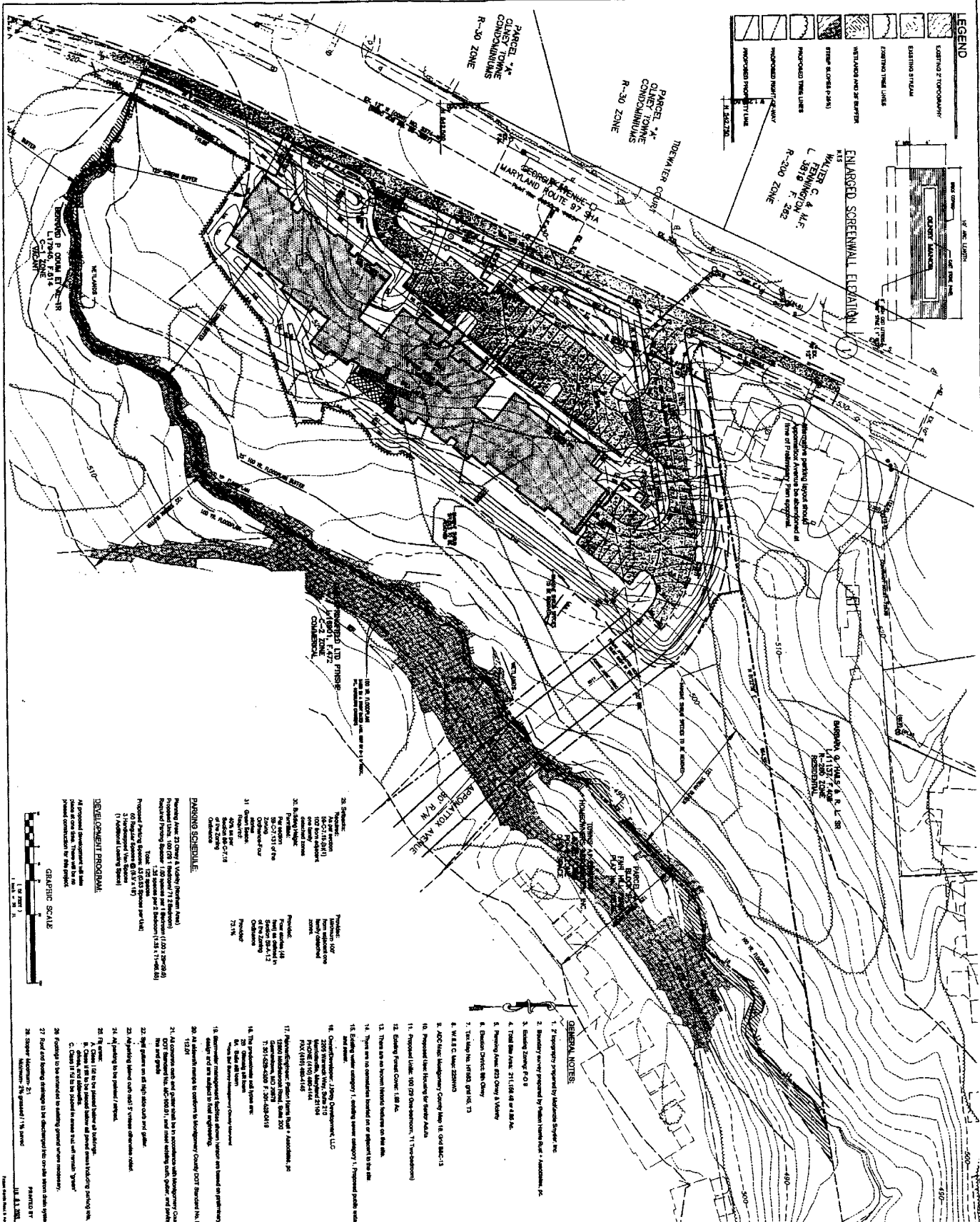
Key Map




N



0 400  
Research & Technology Center



DATE: 11/11/11  
 DRAWN BY: J. Kirby  
 CHECKED BY: J. Kirby  
 SCALE: 1" = 40'



**PRELIMINARY PLAN**  
**OLNEY MANOR**  
 A J.KIRBY DEVELOPMENT PROJECT  
 OLNEY ELECTION DISTRICT (8TH)  
 MONTGOMERY COUNTY, MARYLAND

No.	REVISION	DATE	BY

OWNER / DEVELOPER: **J.KIRBY DEVELOPMENT, LLC**  
 ATTN: JEFF KIRBY  
 2205 WARWICK WAY, SUITE 2104  
 MARRSOTTSVILLE, MARYLAND 21104  
 PHONE (410) 480-1444  
 FAX (410) 480-1445

**Patton Harris Rust & Associates, pc**  
 Engineers, Surveyors, Planners, Landscape Architects  
 12850 Middlebrook Road Suite 200 Germantown, MD 20876  
 T 301-528-4300 F 301-528-0416

