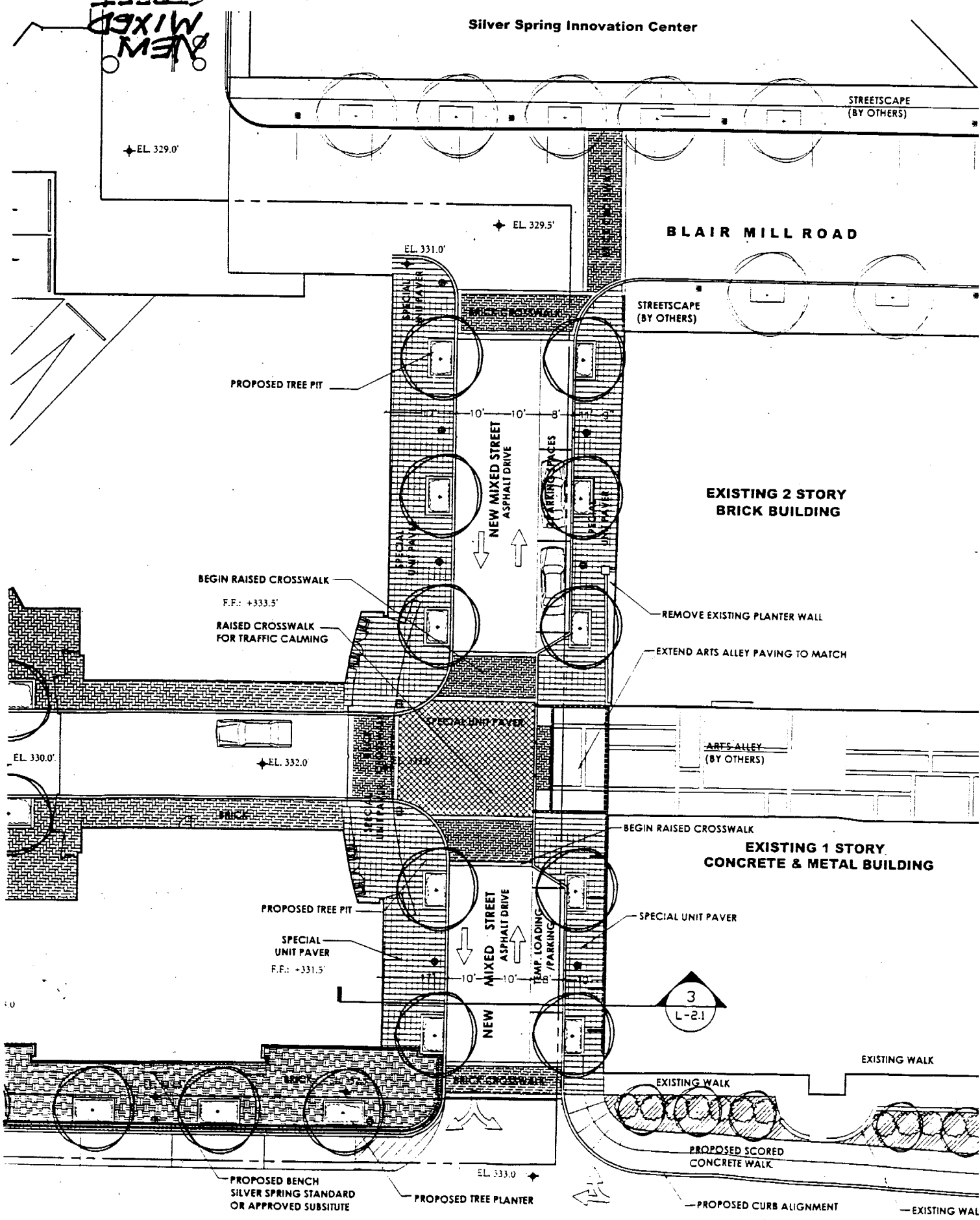


Silver Spring Innovation Center



MEMO MIXED

STREETSCAPE (BY OTHERS)

BLAIR MILL ROAD

STREETSCAPE (BY OTHERS)

EXISTING 2 STORY BRICK BUILDING

REMOVE EXISTING PLANTER WALL

EXTEND ARTS ALLEY PAVING TO MATCH

ARTS ALLEY (BY OTHERS)

EXISTING 1 STORY CONCRETE & METAL BUILDING

SPECIAL UNIT PAVES

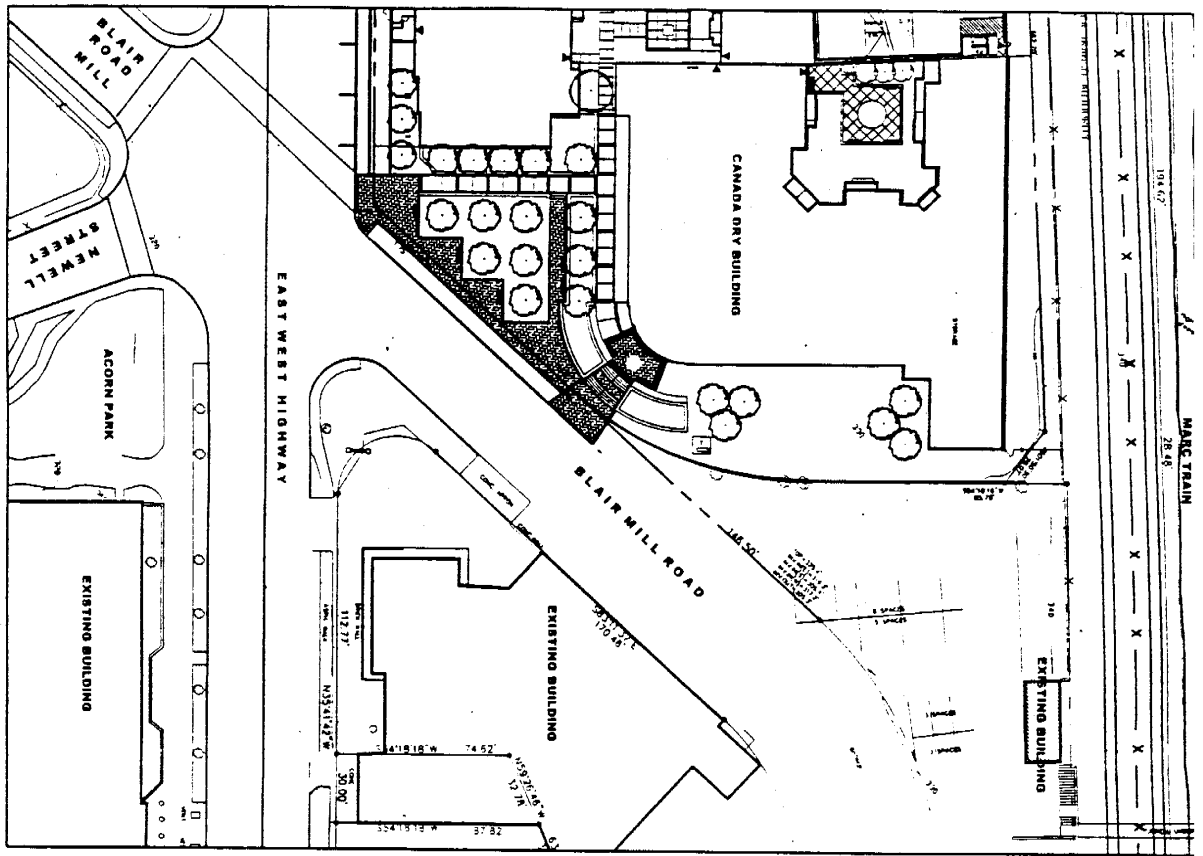
EXISTING WALK

EXISTING WALK

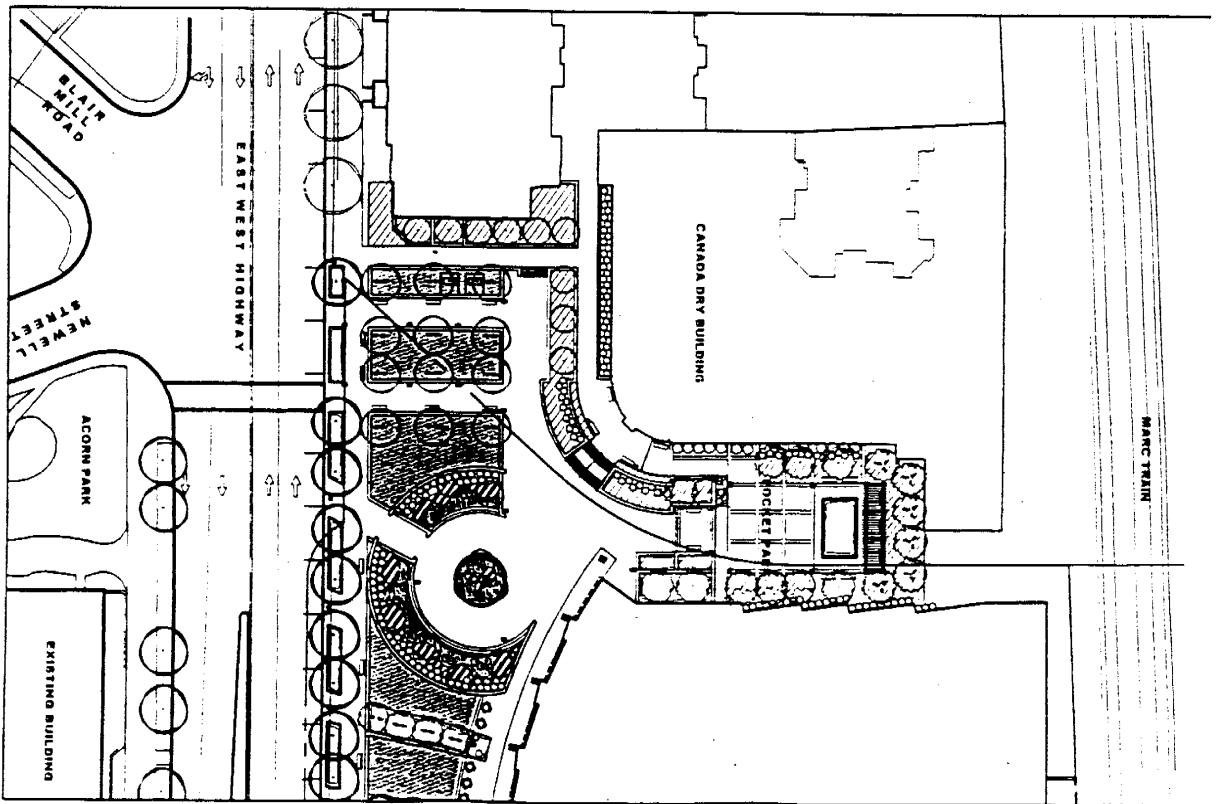
PROPOSED SCORED CONCRETE WALK

PROPOSED CURB ALIGNMENT

EXISTING WAL



1 SILVER SPRING SQUARE APPROVED SIGNATURE SET LANDSCAPE DESIGN
L-6.0 SCALE: NTS



2 SILVER SPRING GATEWAY PROPOSED PROJECT PLAN LANDSCAPE DESIGN
L-6.0 SCALE: NTS

This sheet is intended to illustrate proposed changes to the approved Signature Set landscape design for the Silver Spring Square Project as proposed by the Silver Spring Gateway Project Plan, Drawing 1/L-4.0. Illustrates the approved Signature Set landscape design for the Silver Spring Square Project to be constructed if Blair Mill Road is left in place.

This sheet is intended to illustrate proposed changes to the approved Signature Set landscape design for the Silver Spring Gateway Project Plan. In drawing two, Blair Mill Road is abandoned and the land is incorporated into both the Silver Spring Square and Silver Spring Gateway projects. The Silver Spring Gateway Project Plan proposes a large urban public plaza space and a smaller pocket park, both of which straddle the property line dividing the two projects.



SILVER SPRING GATEWAY
SILVER SPRING, MARYLAND

Hord Coplan Macht LANDSCAPE ARCHITECTURE & PLANNING COMPANIES

ILLUSTRATION TO PROPOSED CHANGE TO SILVER SPRING SQUARE SIGNATURE SET LANDSCAPE DESIGN

NOT TO SCALE

09.09.04