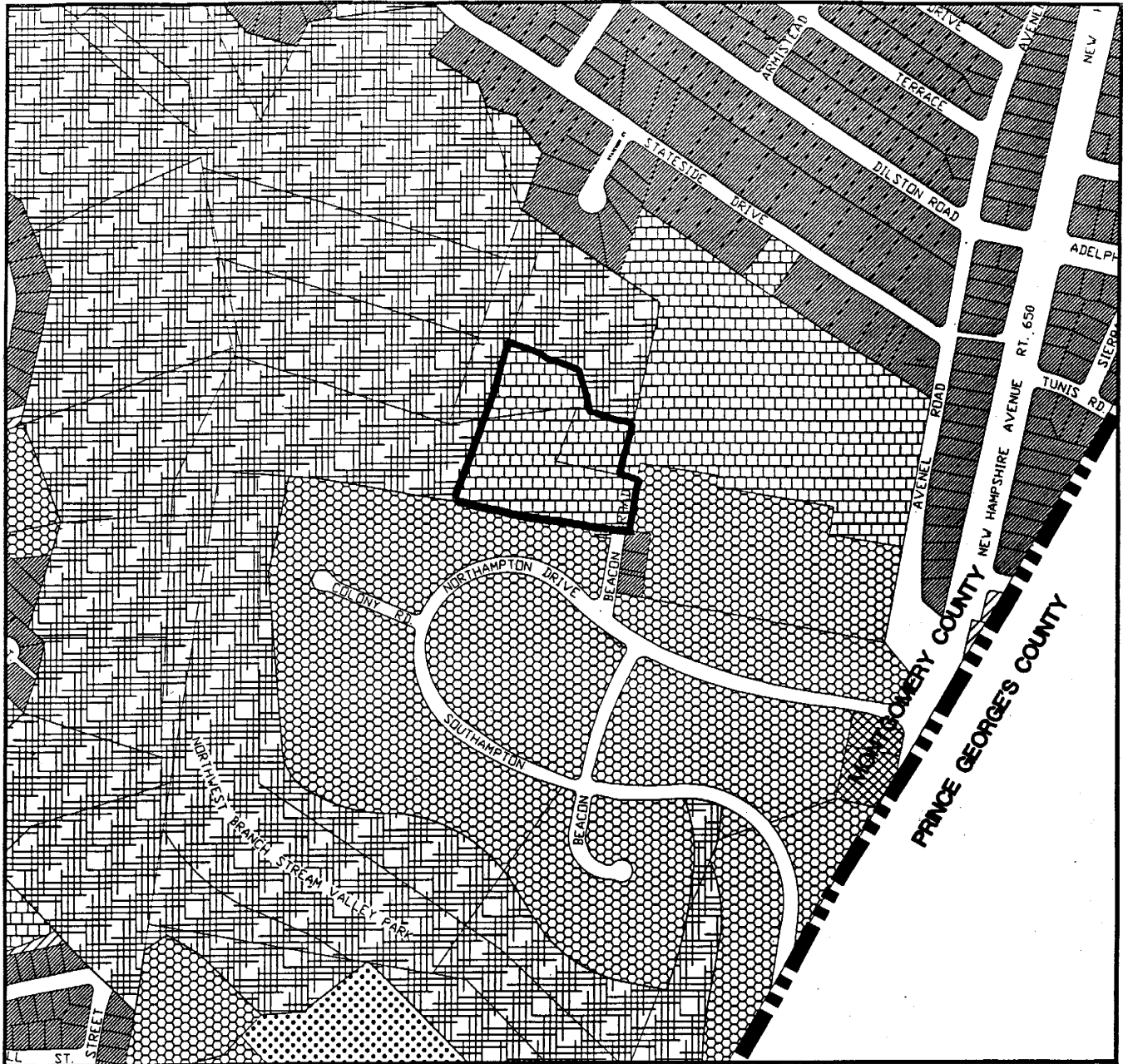








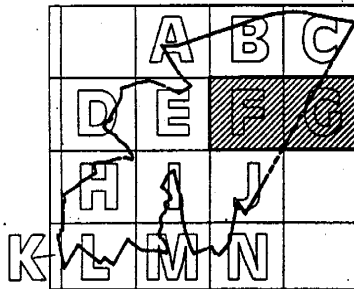



ATTACHMENT 4 Land Use Map for Broad Acres Elementary School



LEGEND

-  Master Plan Boundary
-  Single Family Detached Residential
-  Garden Apartments
-  Elevator Apartments
-  Retail
-  Cultural and Institutional
-  Parks
-  Vacant



East Silver Spring Master Plan