

Item # 6



THE MARYLAND-NATIONAL CAPITAL PARK AND PLANNING COMMISSION

M E M O R A N D U M

DATE: April 25, 2003

TO: Montgomery County Planning Board

FROM: A. Malcolm Shaneman
Development Review Division
(301) 495-4587

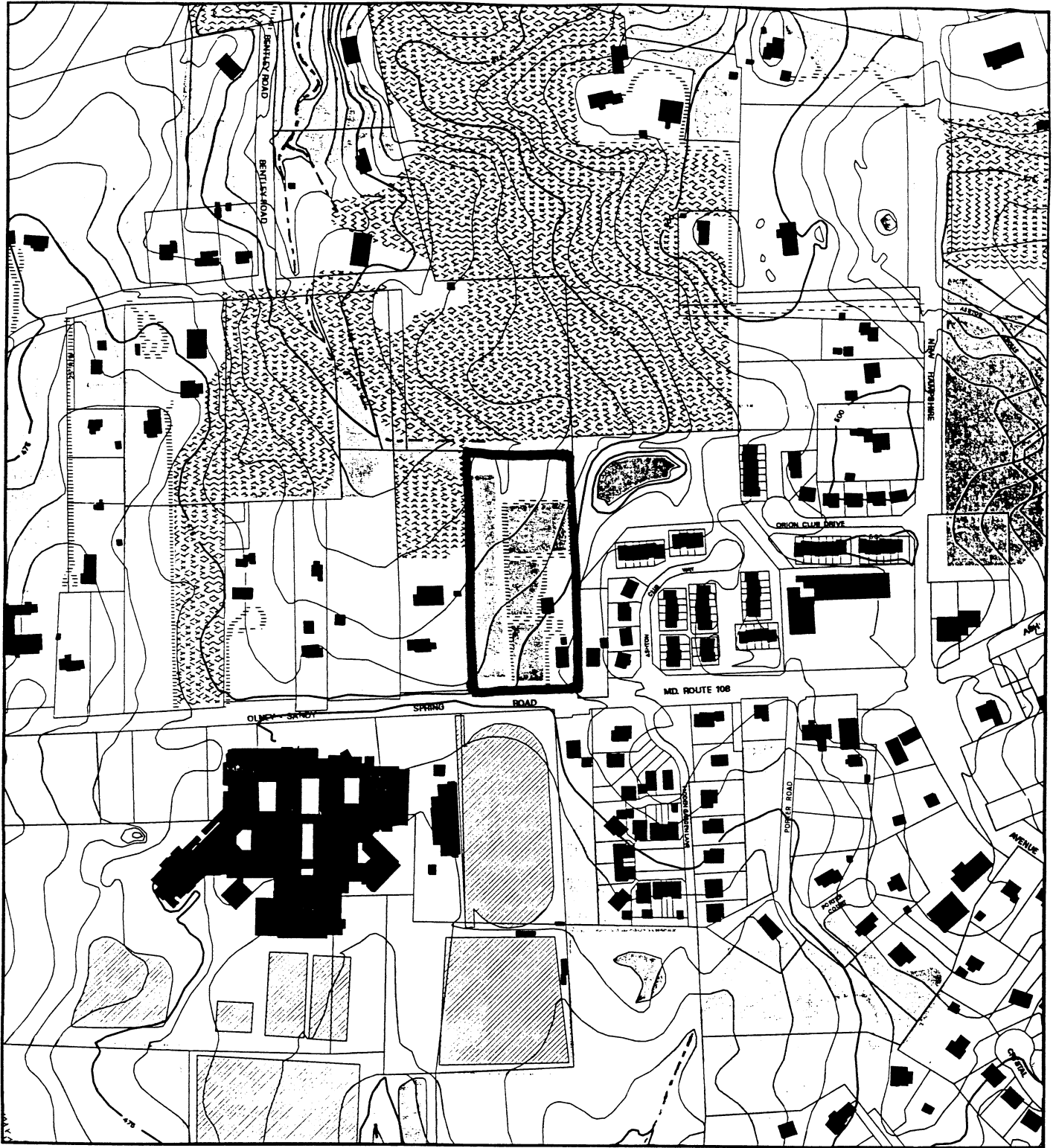
SUBJECT: Informational Maps for Subdivision Items on the
Planning Board's Agenda for April 25, 2003.

Attached are copies of plan drawings for Items #05, #06 and #07. These subdivision items are scheduled for Planning Board consideration on April 25, 2003. The items are further identified as follows:

- Agenda Item #05 - Pre-Preliminary Plan 7-03045
Graser Thomas Property
- Agenda Item #06 - Pre-Preliminary Plan 7-03047
Sisters House
- Agenda Item #07 - Preliminary Plan 1-03070
Sunshine Acres

Attachment

VICINITY MAP FOR
SISTER'S HOUSE (7-03047)



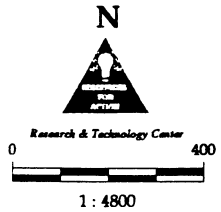
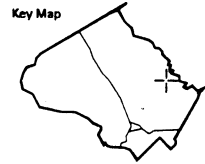
Map compiled on April 08, 2003 at 9:38 AM | Site located on base sheet no - 224NW01

NOTICE

The planimetric, property, and topographic information shown on this map is based on copyrighted Map Products from the Montgomery County Department of Park and Planning of the Maryland -National Capital Park and Planning Commission, and may not be copied or reproduced without written permission from M-NCPPC.

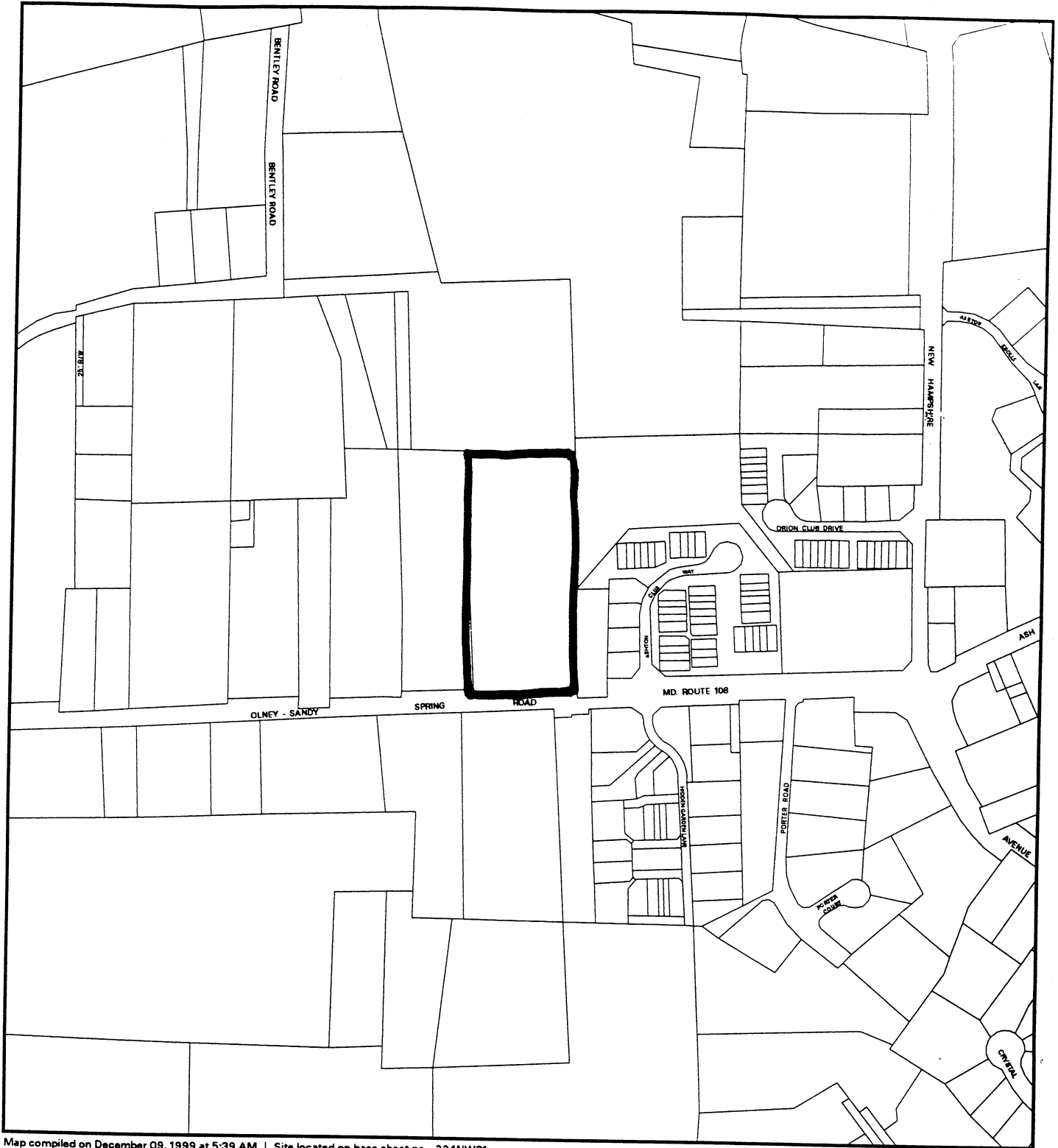
Property lines are compiled by adjusting the property lines to topography created from aerial photography and should not be interpreted as actual field surveys. Planimetric features were compiled from 1:14400 scale aerial photography using stereo photogrammetric methods.

This map is created from a variety of data sources, and may not reflect the most current conditions in any one location and may not be completely accurate or up to date. All map features are approximately within five feet of their true location. This map may not be the same as a map of the same area plotted at an earlier time as the data is continuously updated. Use of this map, other than for general planning purposes is not recommended. - Copyright 1998



VICINITY MAP FOR

SISTER'S HOUSE (7-03047)



Map compiled on December 09, 1999 at 5:39 AM | Site located on base sheet no - 224NW01

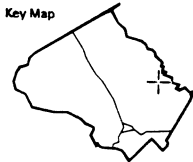
NOTICE

The planimetric, property, and topographic information shown on this map is based on copyrighted Map Products from the Montgomery County Department of Park and Planning of the Maryland - National Capital Park and Planning Commission, and may not be copied or reproduced without written permission from M-NCPPC.

Property lines are compiled by adjusting the property lines to topography created from aerial photography and should not be interpreted as actual field surveys. Planimetric features were compiled from 1:14400 scale aerial photography using stereo photogrammetric methods.

This map is created from a variety of data sources, and may not reflect the most current conditions in any one location and may not be completely accurate or up to date. All map features are approximately within five feet of their true location. This map may not be the same as a map of the same area plotted at an earlier time as the data is continuously updated. Use of this map, other than for general planning purposes is not recommended. - Copyright 1998

Key Map



Research & Technology Center



1 : 4800

