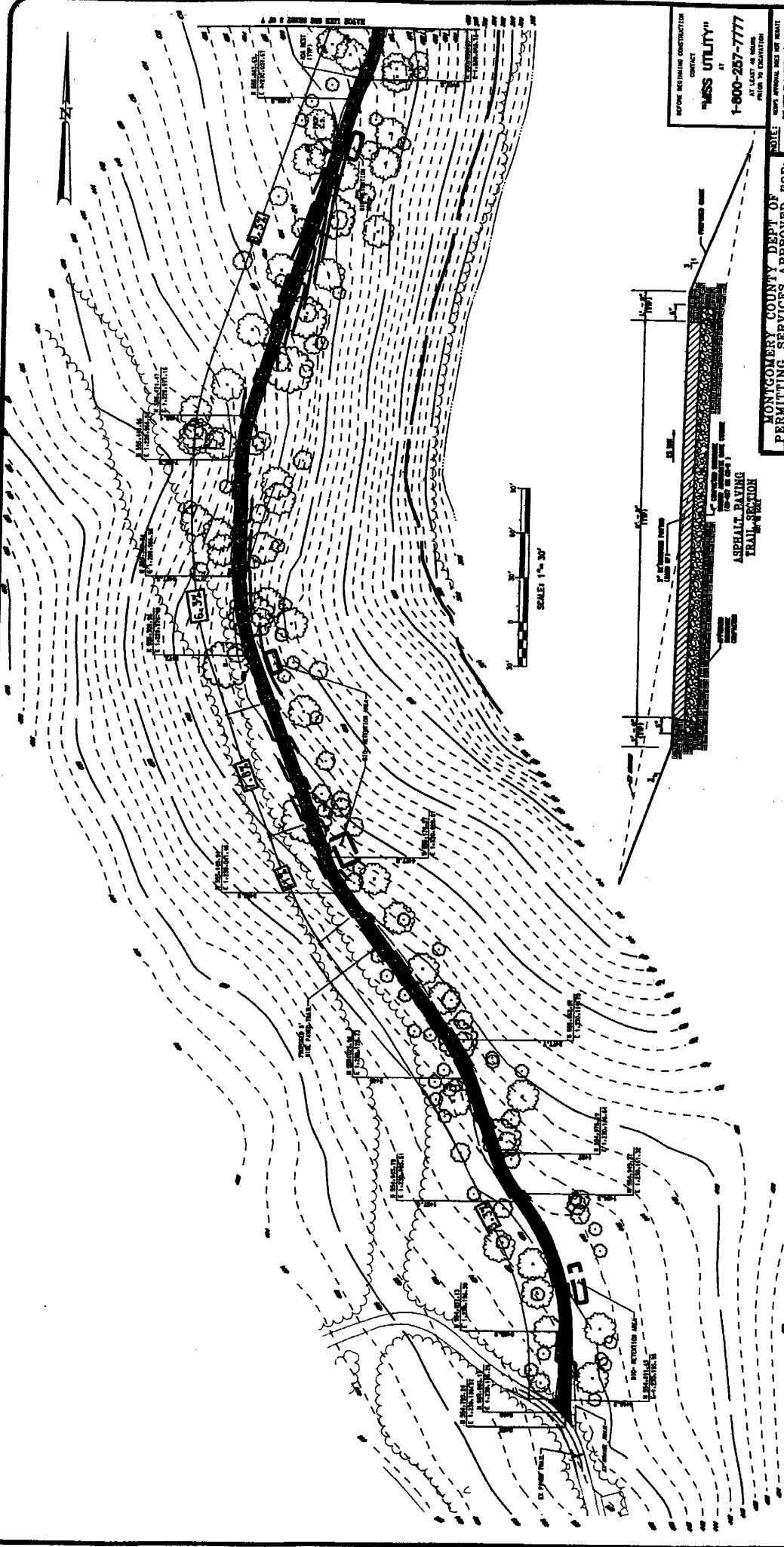


6.6 Alternate ADA Alignments Plan

6.7 Preliminary Trail Design Plans



BEFORE INSTALLING CONDUIT CONTACT "MISS UTILITY" AT 1-800-257-7777 AT LEAST 48 HOURS PRIOR TO EXCAVATION

MONTGOMERY COUNTY DEPT OF PERMITTING SERVICES APPROVED FOR:

DATE: _____

APPROVED: _____

FREDERICK WARD ASSOCIATES, INC.
 P.O. Box 777, Silver Spring, Maryland 20910
 Phone: 410-495-3000 or 410-253-7900 Fax: 410-495-1263
 Bethesda, Maryland

The Maryland-National Capital Park and Planning Commission
 9500 Brunnet Avenue
 Silver Spring, Maryland 20901
 Montgomery County Department of Parks
 (301) 495-2535

review and approval

county director of parks _____ DATE _____

park police _____ DATE _____

review and approval

park development division _____ DATE _____

central administration _____ DATE _____

planning _____ DATE _____

natural resources _____ DATE _____

design

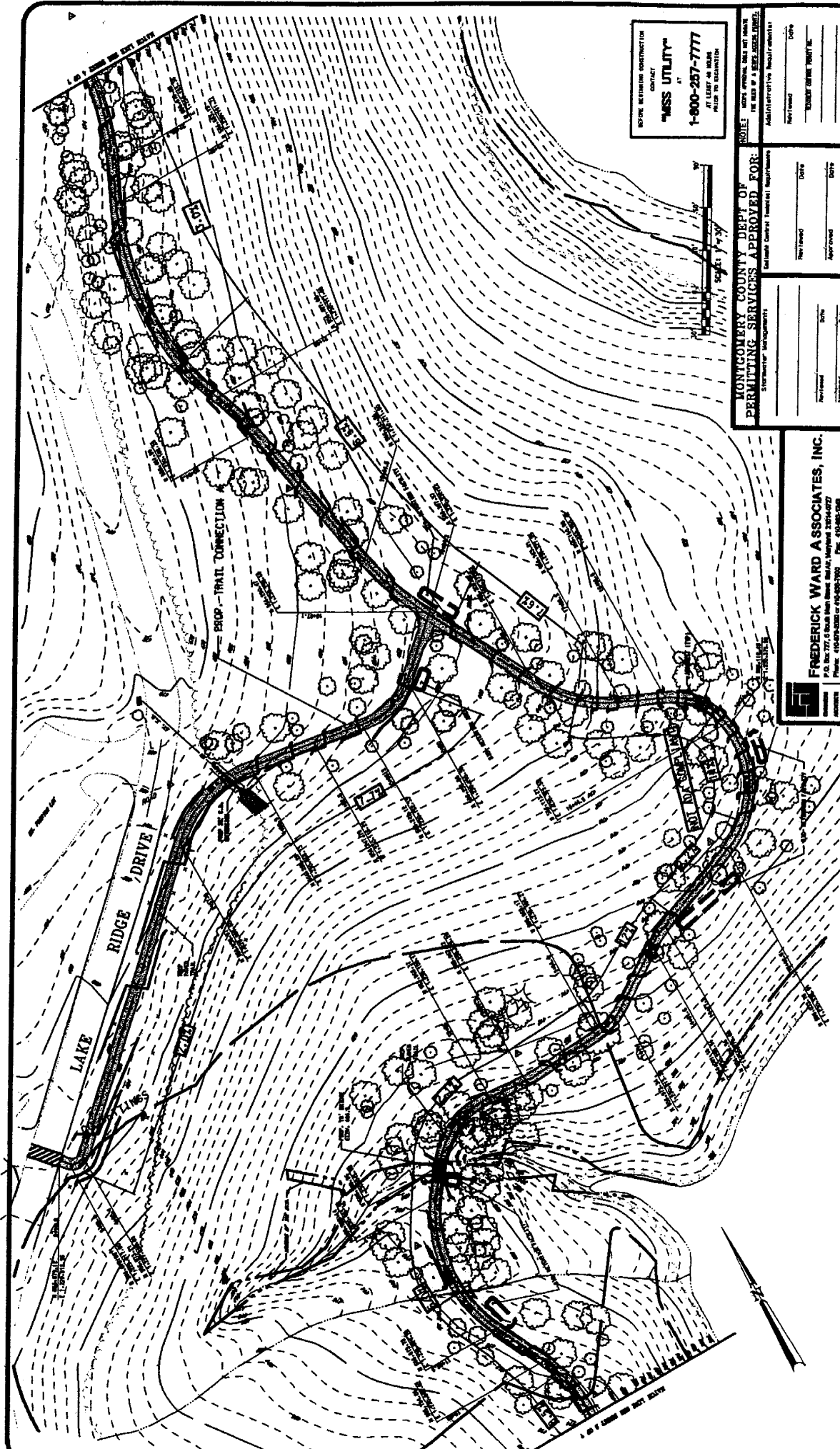
landscape architect _____ DATE _____

architect _____ DATE _____

engineer _____ DATE _____

planner _____ DATE _____

project:
 PAVED TRAIL PLAN (STA 0+00 TO 10+08.17)
 BLACK HILL REGIONAL PARK
 PAVED TRAIL FROM PISCINE LAKE TO SPRINGING WOODS TRAIL
 MONTGOMERY COUNTY DEPARTMENT OF PARK & PLANNING
 H-HOPPC CRP No. 2000-07
 MONTGOMERY COUNTY
 SCALE: 1" = 30'



BEFORE BEGINNING CONSTRUCTION
CONTACT
"MISS UTILITY"
AT
1-800-257-7777
AS TO LOCATION

MONTGOMERY COUNTY DEPT OF PERMITTING SERVICES APPROVED FOR:

Administrative Requirements

Project Name: _____ Date: _____

Submitted: _____ Date: _____

Approved: _____ Date: _____

DATE OF EXPIRATION: _____

DATE OF RENEWAL: _____

FREDERICK WARD ASSOCIATES, INC.
 5500 Bravett Avenue
 Silver Spring, Maryland 20901
 Phone: 410-495-2535 or 410-495-7900 Fax: 410-495-0448
 Frederick, Maryland

project: **PAVED TRAIL PLAN (STA 10+09.17 TO 23+63.93)**
BLACK HILL REGIONAL PARK
 PAVED TRAIL FROM PLOTIC LAKE TO SPRING WHEEL DRIVE
 MONTGOMERY COUNTY DEPT. OF PARKS & PLANNING
 PROJECT # 00-00-01
 MONTGOMERY COUNTY
 scale: 1" = 30'
 sheet 3 of 7

revisions:

NO.	DATE	DESCRIPTION

The Maryland-National Capital Park and Planning Commission
 5500 Bravett Avenue
 Silver Spring, Maryland 20901
 Montgomery County Department of Parks
 (301) 495-2535



review and approval

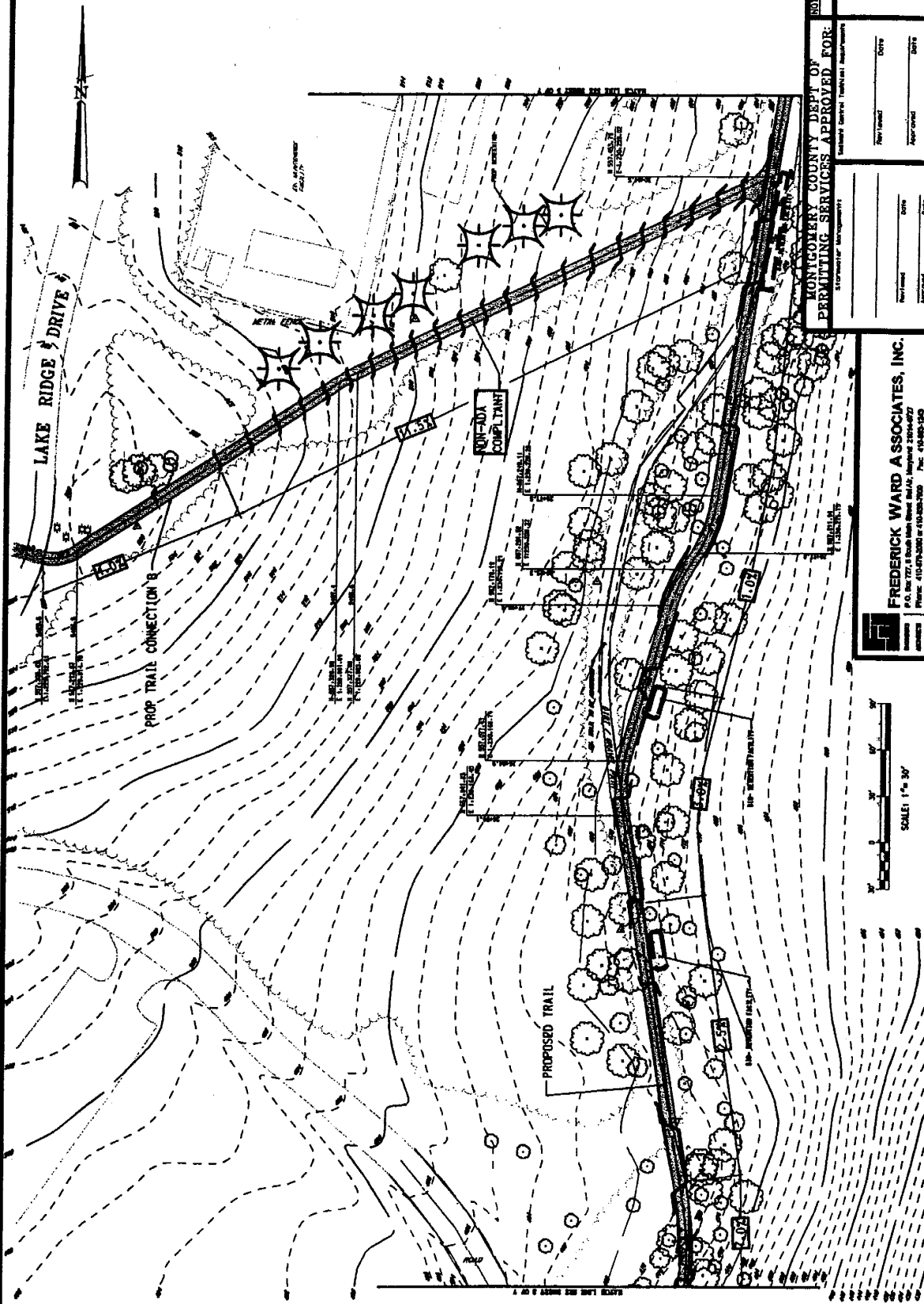
DESIGN	PERMITS	PLANNING	RECORDS
DESIGNED BY: _____ DATE: _____	CHECKED BY: _____ DATE: _____	APPROVED BY: _____ DATE: _____	APPROVED BY: _____ DATE: _____

review and approval

DESIGN	PERMITS	PLANNING	RECORDS
DESIGNED BY: _____ DATE: _____	CHECKED BY: _____ DATE: _____	APPROVED BY: _____ DATE: _____	APPROVED BY: _____ DATE: _____

review and approval

DESIGN	PERMITS	PLANNING	RECORDS
DESIGNED BY: _____ DATE: _____	CHECKED BY: _____ DATE: _____	APPROVED BY: _____ DATE: _____	APPROVED BY: _____ DATE: _____



SCALE: 1" = 30'

FREDERICK WARD ASSOCIATES, INC.
 P.O. Box 177, 8 South Hill Road, Mt Airy, Maryland 20861-0177
 Phone: 410-495-0300 or 410-528-7600 Fax: 410-580-1540
 Silver Spring, Maryland

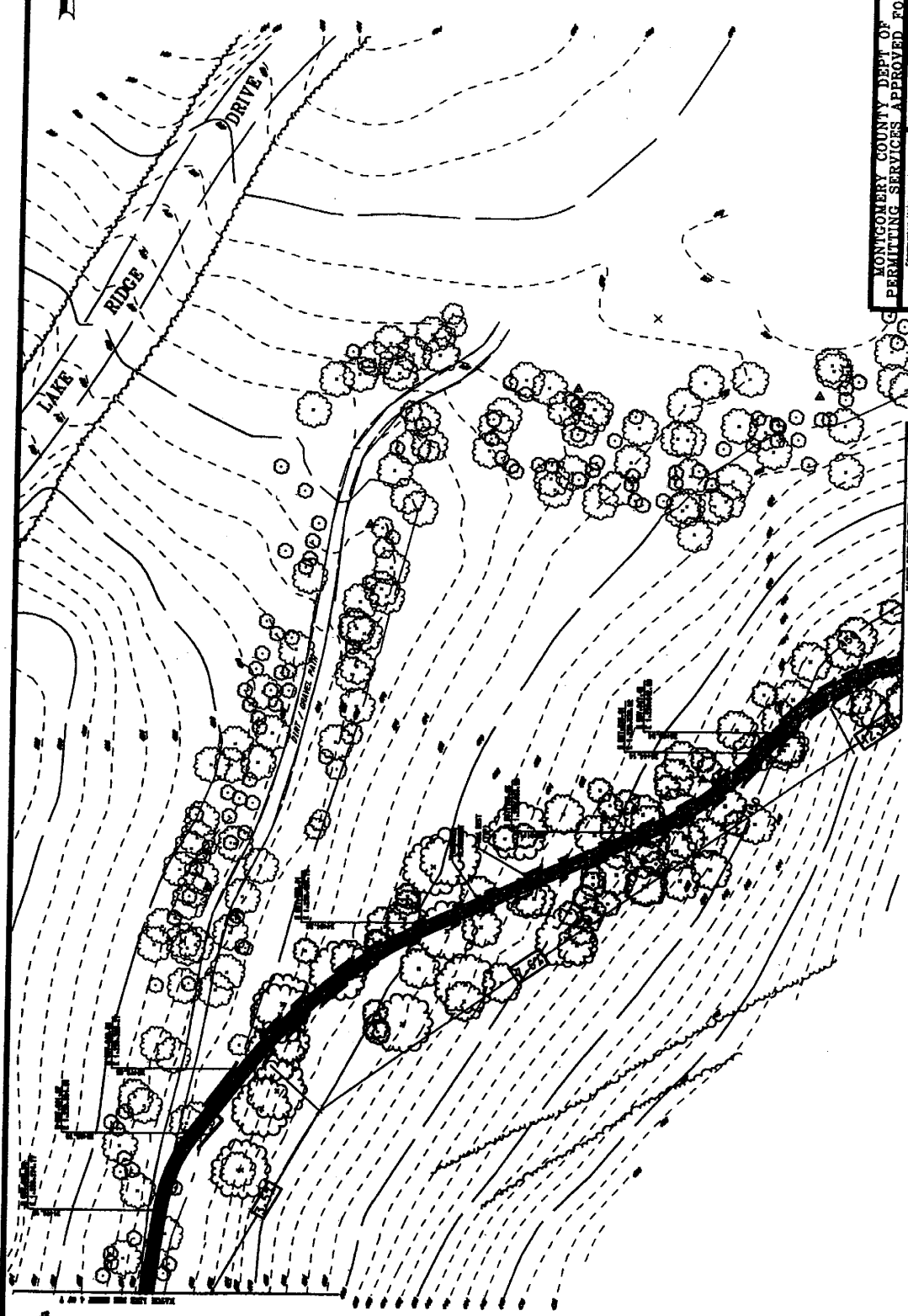
The Maryland-National Capital Park and Planning Commission
 9500 Brumett Avenue
 Silver Spring, Maryland 20901
 Montgomery County Department of Parks
 (301) 495-0535

design		review and approval		review and approval	
landscape architect	_____ DATE _____	park development division	_____ DATE _____	county director of parks	_____ DATE _____
architect	_____ DATE _____	central maintenance	_____ DATE _____	park police	_____ DATE _____
engineer	_____ DATE _____	regional	_____ DATE _____		_____ DATE _____
drawn by	_____ DATE _____	natural resources	_____ DATE _____		_____ DATE _____

Administrative Approvals		Administrative Approvals	
Reviewed	_____ DATE _____	Reviewed	_____ DATE _____
Approved	_____ DATE _____	Approved	_____ DATE _____

Project: **PAVED TRAIL PLAN (STA 23+53.93 TO 31+36.83)**
BLACK HILL REGIONAL PARK
 PAVED TRAIL FROM PEGION LAKE TO SPRINGMILL WHEEL DRIVE
 MONTGOMERY COUNTY DEPARTMENT OF PARK & PLANNING
 PROJECT SP. NO. 2000-01
 MONTGOMERY COUNTY
 scale: 1" = 30'

STATE REGISTERED CONTRACTOR
 CONTACT: **"MISS UTILITY"**
 AT 1-800-287-7777
 RETURN TO EXAMINER



1" = 30'



FREDERICK WARD ASSOCIATES, INC.
 5500 Brunnett Avenue
 Silver Spring, Maryland 20901
 Phone: (410) 495-2535 Fax: (410) 495-1343
 Columbia, Maryland

The Maryland-National Capital Park and Planning Commission
 5500 Brunnett Avenue
 Silver Spring, Maryland 20901
 Montgomery County Department of Parks
 (301) 495-2535

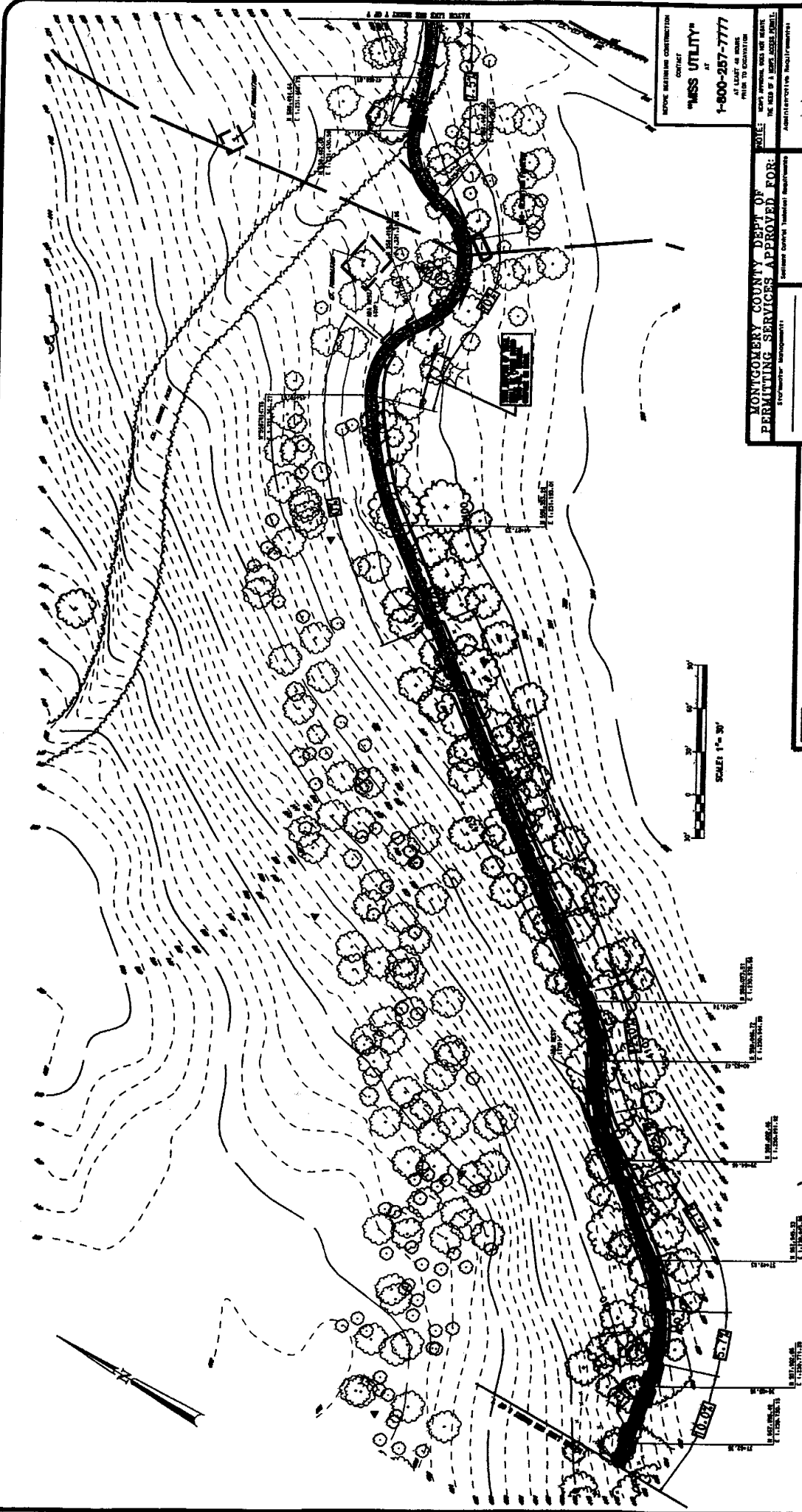
design		review and approval		review and approval		review and approval	
concept architect	date	park development division	date	senior director of parks	date	senior director of parks	date
engineer	date	senior maintenance	date	park police	date	park police	date
surveyor	date	region	date		date		date
drawn by	date	natural resources	date		date		date

revisions:	
NO. 1	DATE

MONTGOMERY COUNTY DEPT. OF PERMITTING SERVICES APPROVED FOR:		MONTGOMERY COUNTY DEPT. OF PERMITTING SERVICES APPROVED FOR:	
Reviewed	DATE	Reviewed	DATE
Approved	DATE	Approved	DATE

MONITORING CONSTRUCTION CONTACT
"MASS UTILITY"
 AT LEAST 48 HOURS PRIOR TO EXCAVATION
 1-800-257-7777

PROJECT:
 PAVED TRAIL PLAN STA 31+36.88 TO 37+46.74)
BLACK HILL REGIONAL PARK
 FROM PUBLIC LAKE TO SPINNING WHEEL DRIVE
 MONTGOMERY COUNTY DEPARTMENT OF PARK & PLANNING
 PROJECT NO. 200-07
 MONTGOMERY COUNTY
 scale: 1" = 30'
 SHEET 5 of 7



CONTRACT
 "MISS UTILITY"
 AT
 1-800-257-7777
 AT THE OFFICE OF THE
 MISSISSIPPI DEPARTMENT OF
 TRANSPORTATION

MONTEGOMERY COUNTY DEPT. OF
 PERMITTING SERVICES APPROVED FOR:
 DATE: _____
 REVIEWED: _____
 DATE: _____
 APPROVED: _____
 DATE: _____

FREDERICK WARD ASSOCIATES, INC.
 10000 Beltsville Road, Suite 200
 Beltsville, Maryland 20814-2027
 Phone: (301) 945-2635 Fax: (301) 945-2635

**The Maryland-National Capital
 Park and Planning Commission**
 9500 Brentt Avenue
 Silver Spring, Maryland 20901
 Montgomery County Department of Parks
 (301) 495-2635

review and approval
 County Director of Parks _____ DATE _____
 Park Police _____ DATE _____

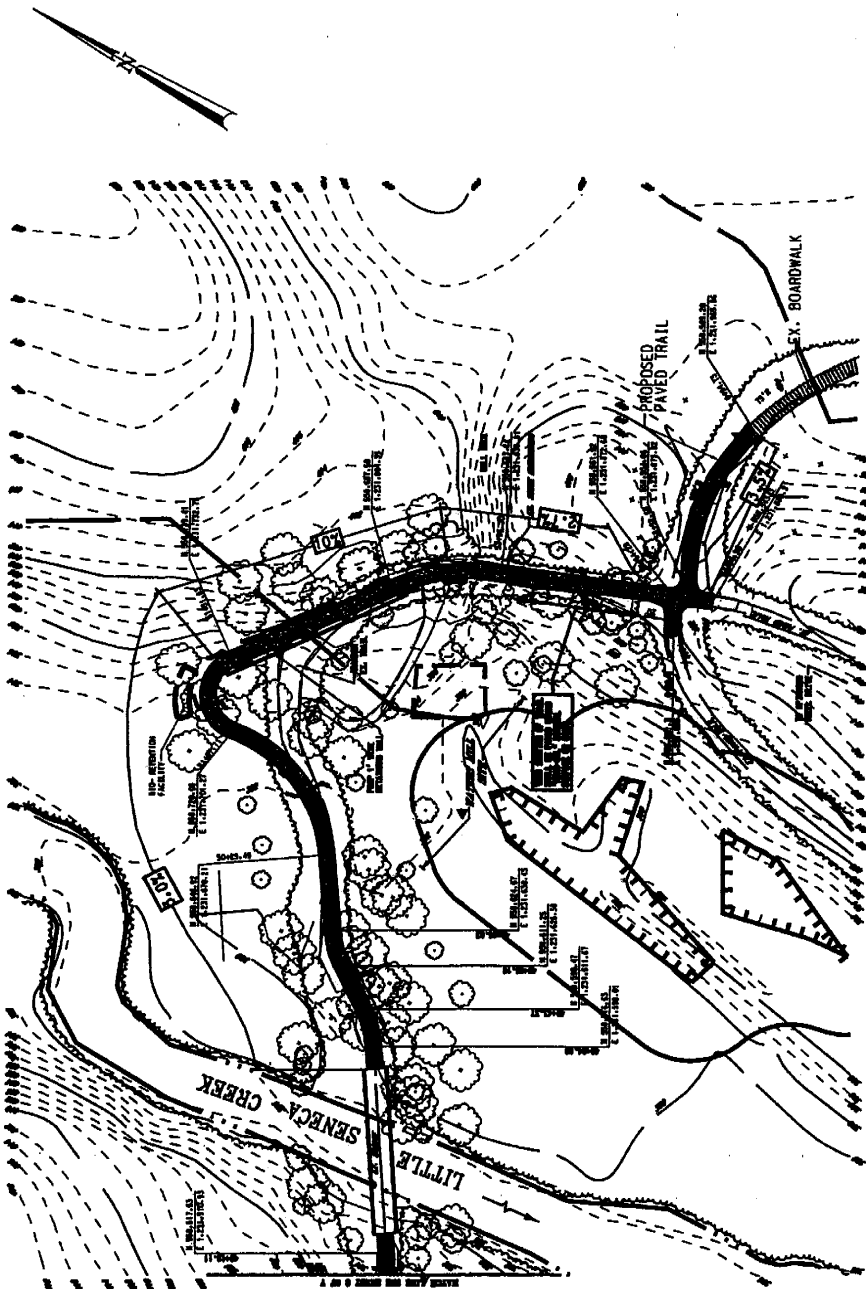
review and approval
 Park Development Division _____ DATE _____
 Central Maintenance _____ DATE _____
 Region _____ DATE _____
 Natural Resources _____ DATE _____

DESIGNED BY _____ DATE _____
 DRAWN BY _____ DATE _____
 CHECKED BY _____ DATE _____
 APPROVED BY _____ DATE _____

Revisions:

NO.	DATE	DESCRIPTION

Project:
PAVED TRAIL PLAN (STA 37+45.74 TO 48+08.22)
BLACK HILL REGIONAL PARK
 FROM TRAIL CENTERLINE TO SPANNING WHEEL DRIVE
 MONTGOMERY COUNTY DEPARTMENT OF PARKS & PLANNING
 M-HP-PC 200 No. 2000-01
 MONTGOMERY COUNTY
 scale: 1" = 30'
 sheet 6 of 7



SCALE: 1" = 30'

BEFORE BEGINNING CONSTRUCTION
CONTACT
"MSS UTILITY"
AT
1-800-257-7777
AT LEAST 48 HOURS
PRIOR TO EXCAVATION

MONTGOMERY COUNTY DEPT OF PERMITTING SERVICES APPROVED FOR:
Submittal: []
Staff: []
Date: []
Reviewed: []
Date: []
Approved: []
Date: []

MONTGOMERY COUNTY DEPT OF PERMITTING SERVICES APPROVED FOR:
Submittal: []
Staff: []
Date: []
Reviewed: []
Date: []
Approved: []
Date: []

MONTGOMERY COUNTY DEPT OF PERMITTING SERVICES APPROVED FOR:
Submittal: []
Staff: []
Date: []
Reviewed: []
Date: []
Approved: []
Date: []

FREDERICK WARD ASSOCIATES, INC.
P.O. Box 727, 8 South Hill Street, Mt. Airy, Maryland 21044
Phone: 410-773-3200 or 410-526-7700 Fax: 410-526-7243
Columbia, Maryland

revisions:

NO.	DATE	DESCRIPTION

The Maryland-National Capital Park and Planning Commission
9500 Brunett Avenue
Silver Spring, Maryland 20901
Montgomery County Department of Parks
(301) 495-2535



review and approval

senior director of parks	date
park warden	date
	date
	date

review and approval

park development division	date
central maintenance	date
regional	date
natural resources	date

design

landscape architect	date
architect	date
engineer	date
drawn by	date

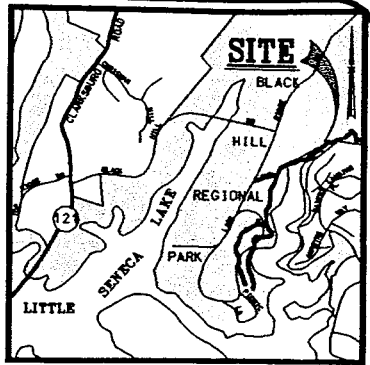
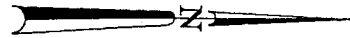
Project: **PAVED TRAIL PLAN (STA 87+45.74 TO 64+08.22)**
BLACK HILL REGIONAL PARK
PAVED TRAIL FROM PICNIC LAKE TO SPARKING WHEEL DRIVE
MONTGOMERY COUNTY DEPARTMENT OF PARK & PLANNING
W-400PC SFP No. 2006-07
MONTGOMERY COUNTY
SCALE: 1" = 30'
sheet 7 of 7

BLACK HILL REGIONAL PARK

PAVED TRAIL FROM PICNIC LANE TO SPINNING WHEEL DRIVE

MONTGOMERY COUNTY DEPARTMENT OF PARK & PLANNING

M-NCPPC SPR No. 2000-07



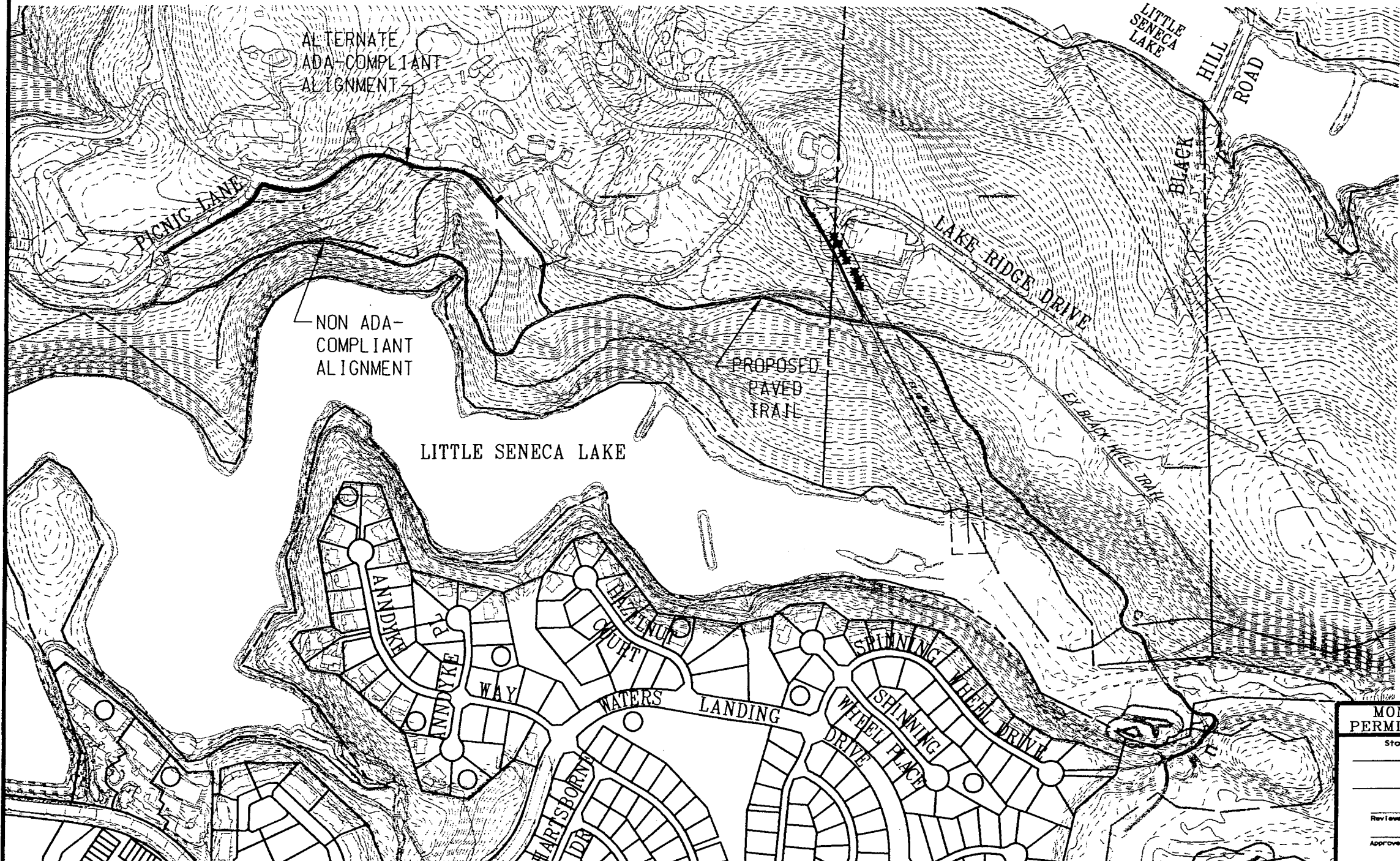
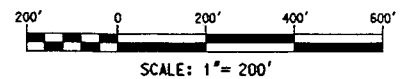
VICINITY MAP
1"=2000'

SHEET INDEX

- 1 - TITLE SHEET
- 2 - PAVED TRAIL PLAN (STA 0+00.00 TO 10+09.17)
- 3 - PAVED TRAIL PLAN (STA 10+09.17 TO 23+53.93)
- 4 - PAVED TRAIL PLAN (STA 23+53.93 TO 31+36.83)
- 5 - PAVED TRAIL PLAN (STA 31+36.83 TO 37+45.74)
- 6 - PAVED TRAIL PLAN (STA 37+45.74 TO 48+08.22)
- 7 - PAVED TRAIL PLAN (STA 48+08.22 TO 54+04.27)

LEGEND

- BOUNDARY LINE
- - - EX CONTOURS
- · - · EX TREE/TREELINE
- PROPOSED PAVED TRAIL
- · - · EX TRAIL
- EX STRUCTURE
- PROP CONTOURS



FREDERICK WARD ASSOCIATES, INC.
 ENGINEERS P.O. Box 727, 5 South Main Street, Bel Air, Maryland 21014-0727
 ARCHITECTS Phone: 410-879-2090 or 410-838-7900 Fax: 410-893-1243
 SURVEYORS Columbia, Maryland
 Warrenton, Virginia

MONTGOMERY COUNTY DEPT OF PERMITTING SERVICES APPROVED FOR:

Stormwater Management:	Sediment Control Technical Requirements:	Administrative Requirements:
Reviewed _____ Date _____	Reviewed _____ Date _____	Reviewed _____ Date _____
Approved _____ Date _____	Approved _____ Date _____	SEDIMENT CONTROL PERMIT NO. _____

NOTE: MDCPS APPROVAL DOES NOT NEGATE THE NEED OF A MDCPS ACCESS PERMIT.

MDCPS APPROVAL OF THIS PLAN WILL EXPIRE ONE YEAR FROM THE DATE OF APPROVAL IF THE PROJECT HAS NOT STARTED UNLESS THE PERMIT HAS BEEN EXTENDED.

design	review and approval	review and approval
landscape architect _____ date _____	park development division _____ date _____	deputy director of parks _____ date _____
architect _____ date _____	central maintenance _____ date _____	park police _____ date _____
engineer _____ date _____	reglan _____ date _____	_____ date _____
drawn by _____ date _____	natural resources _____ date _____	_____ date _____



The Maryland-National Capital
Park and Planning Commission

9500 Brunett Avenue
Silver Spring, Maryland 20901
Montgomery County Department of Parks
(301) 495-2535

revisions:

rev. no.	date	description

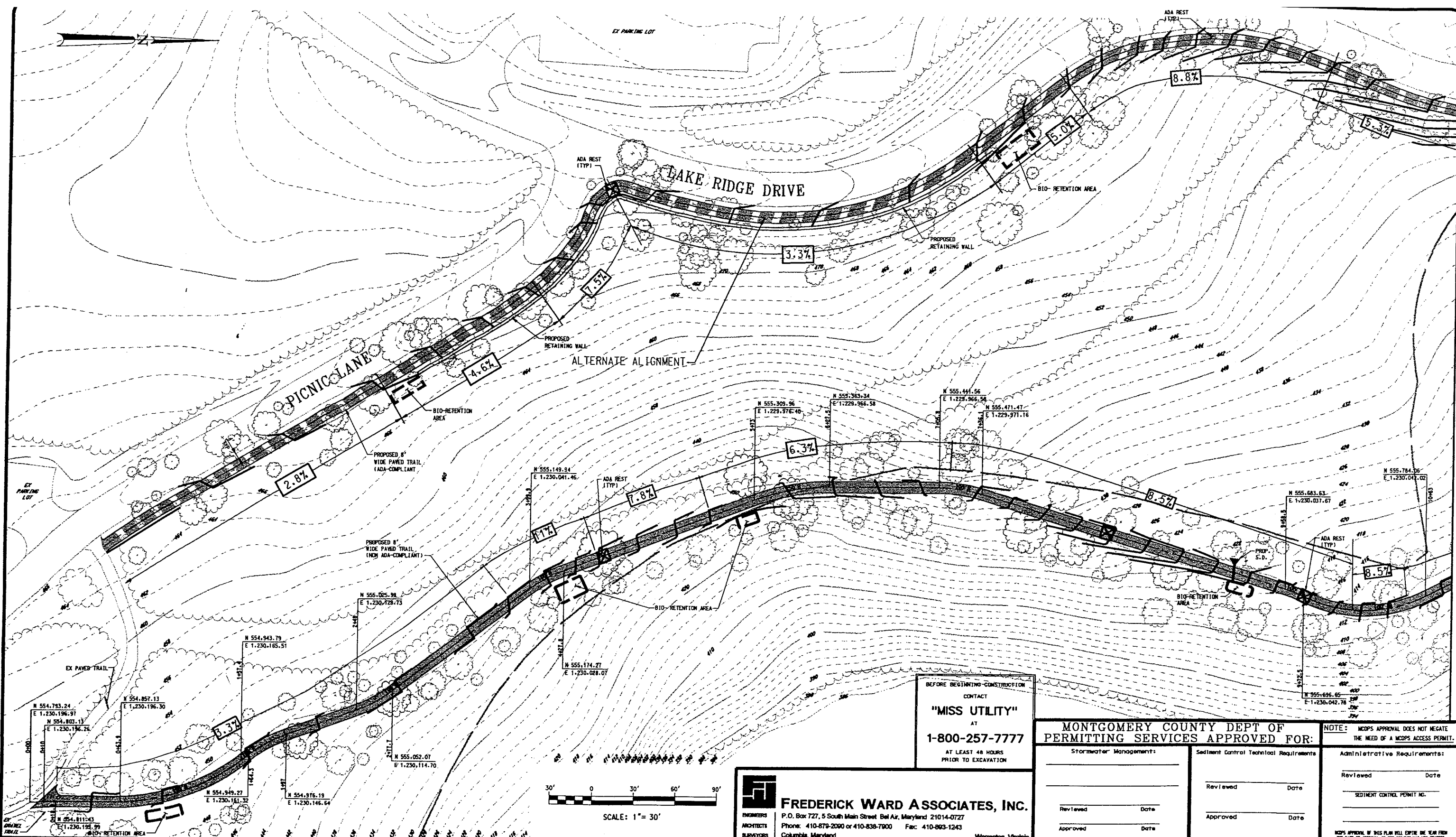
project:

TITLE SHEET
BLACK HILL REGIONAL PARK
 PAVED TRAIL FROM PICNIC LANE TO SPINNING WHEEL DRIVE
 MONTGOMERY COUNTY DEPARTMENT OF PARK & PLANNING
 M-NCPPC SRP No. 2000-07

MONTGOMERY COUNTY MARYLAND

scale: 1" = 200' sheet 1 of 7

BY PROJECTS 2011270/ENR/PPT1.dwg - 03



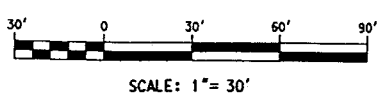
BEFORE BEGINNING CONSTRUCTION
CONTACT
"MISS UTILITY"
AT
1-800-257-7777
AT LEAST 48 HOURS
PRIOR TO EXCAVATION

MONTGOMERY COUNTY DEPT OF
PERMITTING SERVICES APPROVED FOR:

Stormwater Management:	Sediment Control Technical Requirements:	Administrative Requirements:
Reviewed _____ Date _____	Reviewed _____ Date _____	Reviewed _____ Date _____
Approved _____ Date _____	Approved _____ Date _____	SEDIMENT CONTROL PERMIT NO. _____

NOTE: MDCPS APPROVAL DOES NOT NEGATE THE NEED OF A MDCPS ACCESS PERMIT.

MDCPS APPROVAL OF THIS PLAN WILL EXPIRE ONE YEAR FROM THE DATE OF APPROVAL IF THE PROJECT HAS NOT STARTED UNLESS THE PERMIT HAS BEEN EXTENDED.



FREDERICK WARD ASSOCIATES, INC.
ENGINEERS ARCHITECTS SURVEYORS
P.O. Box 727, 5 South Main Street, Bel Air, Maryland 21014-0727
Phone: 410-870-2090 or 410-838-7900 Fax: 410-863-1243
Columbia, Maryland Warrington, Virginia

design	review and approval	review and approval
landscape architect _____ date _____	park development division _____ date _____	deputy director of parks _____ date _____
architect _____ date _____	central maintenance _____ date _____	park police _____ date _____
engineer _____ date _____	regian _____ date _____	_____ date _____
drawn by _____ date _____	natural resources _____ date _____	_____ date _____

The Maryland-National Capital Park and Planning Commission
9500 Brunett Avenue
Silver Spring, Maryland 20901
Montgomery County Department of Parks
(301) 495-2535

revisions:

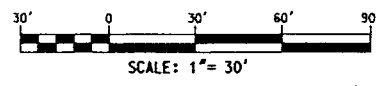
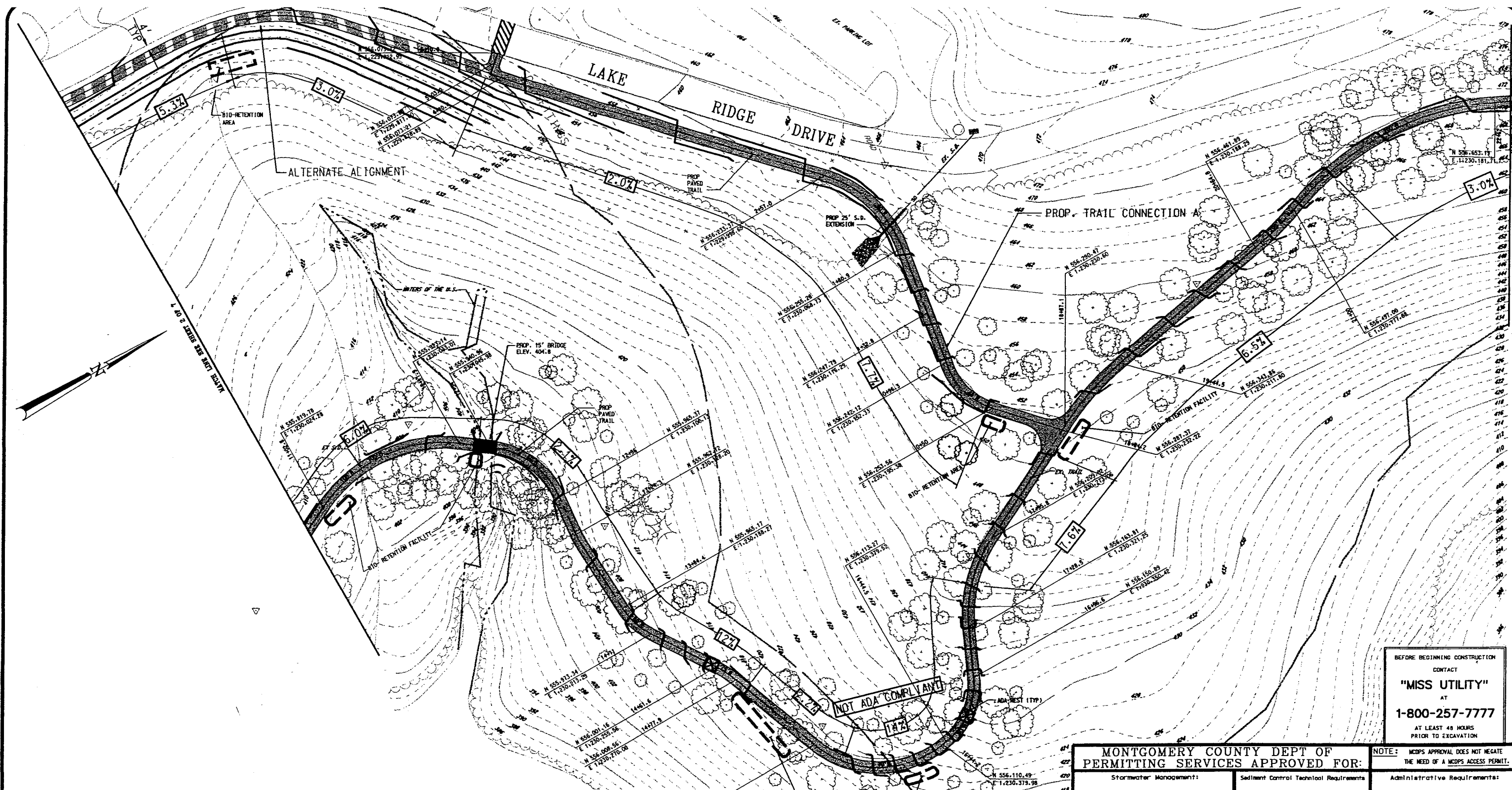
rev. no.	date	description

project:
PAVED TRAIL PLAN (STA 0+00 TO 10+09.17)
BLACK HILL REGIONAL PARK
PAVED TRAIL FROM PICNIC LANE TO SPINNING WHEEL DRIVE
MONTGOMERY COUNTY DEPARTMENT OF PARK & PLANNING
M-NCPPC SRP No. 2000-07

MONTGOMERY COUNTY
scale: 1" = 30'
sheet 2 of 7

M:\PROJECTS\2011\10\201109\SRP\001.DWG - 10/11/11

MATCH LINE SEE SHEET 3 OF 7



BEFORE BEGINNING CONSTRUCTION
CONTACT
"MISS UTILITY"
AT
1-800-257-7777
AT LEAST 48 HOURS
PRIOR TO EXCAVATION

MONTGOMERY COUNTY DEPT OF PERMITTING SERVICES APPROVED FOR:

Stormwater Management:	Sediment Control Technical Requirements:	Administrative Requirements:
Reviewed _____ Date _____	Reviewed _____ Date _____	Reviewed _____ Date _____
Approved _____ Date _____	Approved _____ Date _____	SEDIMENT CONTROL PERMIT NO. _____

NOTE: MDCPS APPROVAL DOES NOT NEGATE THE NEED OF A MDCPS ACCESS PERMIT.
MDCPS APPROVAL OF THIS PLAN WILL EXPIRE ONE YEAR FROM THE DATE OF APPROVAL IF THE PROJECT HAS NOT STARTED UNLESS THE PERMIT HAS BEEN EXTENDED.

FREDERICK WARD ASSOCIATES, INC.
 ENGINEERS
 ARCHITECTS
 SURVEYORS
 P.O. Box 727, 5 South Main Street, Bel Air, Maryland 21014-0727
 Phone: 410-879-2080 or 410-838-7900 Fax: 410-883-1243
 Columbia, Maryland
 Warrenton, Virginia

design	review and approval	review and approval
landscape architect _____ date _____	park development division _____ date _____	deputy director of parks _____ date _____
architect _____ date _____	central maintenance _____ date _____	park police _____ date _____
engineer _____ date _____	region _____ date _____	_____ date _____
drawn by _____ date _____	natural resources _____ date _____	_____ date _____

The Maryland-National Capital Park and Planning Commission
 9500 Brunett Avenue
 Silver Spring, Maryland 20901
 Montgomery County Department of Parks
 (301) 495-2535

revisions:


rev. no.	date	description

project:
PAVED TRAIL PLAN (STA 10+09.17 TO 23+53.93)
BLACK HILL REGIONAL PARK
 PAVED TRAIL FROM PICNIC LANE TO SPINNING WHEEL DRIVE
 MONTGOMERY COUNTY DEPARTMENT OF PARK & PLANNING
 M-NCPPC SRP No. 2000-07

MONTGOMERY COUNTY MARYLAND
 scale: 1" = 30' sheet 3 of 7

M:\PROJECTS\2011270\ENR\PCD001A.DWG - R03

LAKE RIDGE DRIVE



PROP TRAIL CONNECTION B

NON-ADA COMPLIANT

PROPOSED TRAIL

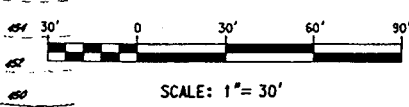
MATCH LINE SEE SHEET 6 OF 7

BEFORE BEGINNING CONSTRUCTION CONTACT
"MISS UTILITY"
AT
1-800-257-7777
AT LEAST 48 HOURS PRIOR TO EXCAVATION

MONTGOMERY COUNTY DEPT OF PERMITTING SERVICES APPROVED FOR:

Stormwater Management:	Sediment Control Technical Requirements	Administrative Requirements:
Reviewed _____ Date _____	Reviewed _____ Date _____	Reviewed _____ Date _____
Approved _____ Date _____	Approved _____ Date _____	SEDIMENT CONTROL PERMIT NO. _____

NOTE: MCDPS APPROVAL DOES NOT NEGATE THE NEED OF A MCDPS ACCESS PERMIT.
MCDPS APPROVAL OF THIS PLAN SHALL EXPIRE ONE YEAR FROM THE DATE OF APPROVAL. IF THE PROJECT HAS NOT STARTED UNLESS THE PERMIT HAS BEEN EXTENDED.



FREDERICK WARD ASSOCIATES, INC.
 ENGINEERS ARCHITECTS SURVEYORS
 P.O. Box 727, 5 South Main Street Bel Air, Maryland 21014-0727
 Phone: 410-879-2090 or 410-838-7900 Fax: 410-803-1243
 Columbia, Maryland Warenton, Virginia

design

landscape architect	_____	date	_____
architect	_____	date	_____
engineer	_____	date	_____
drawn by	_____	date	_____

review and approval

park development division	_____	date	_____
central maintenance	_____	date	_____
region	_____	date	_____
natural resources	_____	date	_____

review and approval

deputy director of parks	_____	date	_____
park police	_____	date	_____
_____	_____	date	_____
_____	_____	date	_____

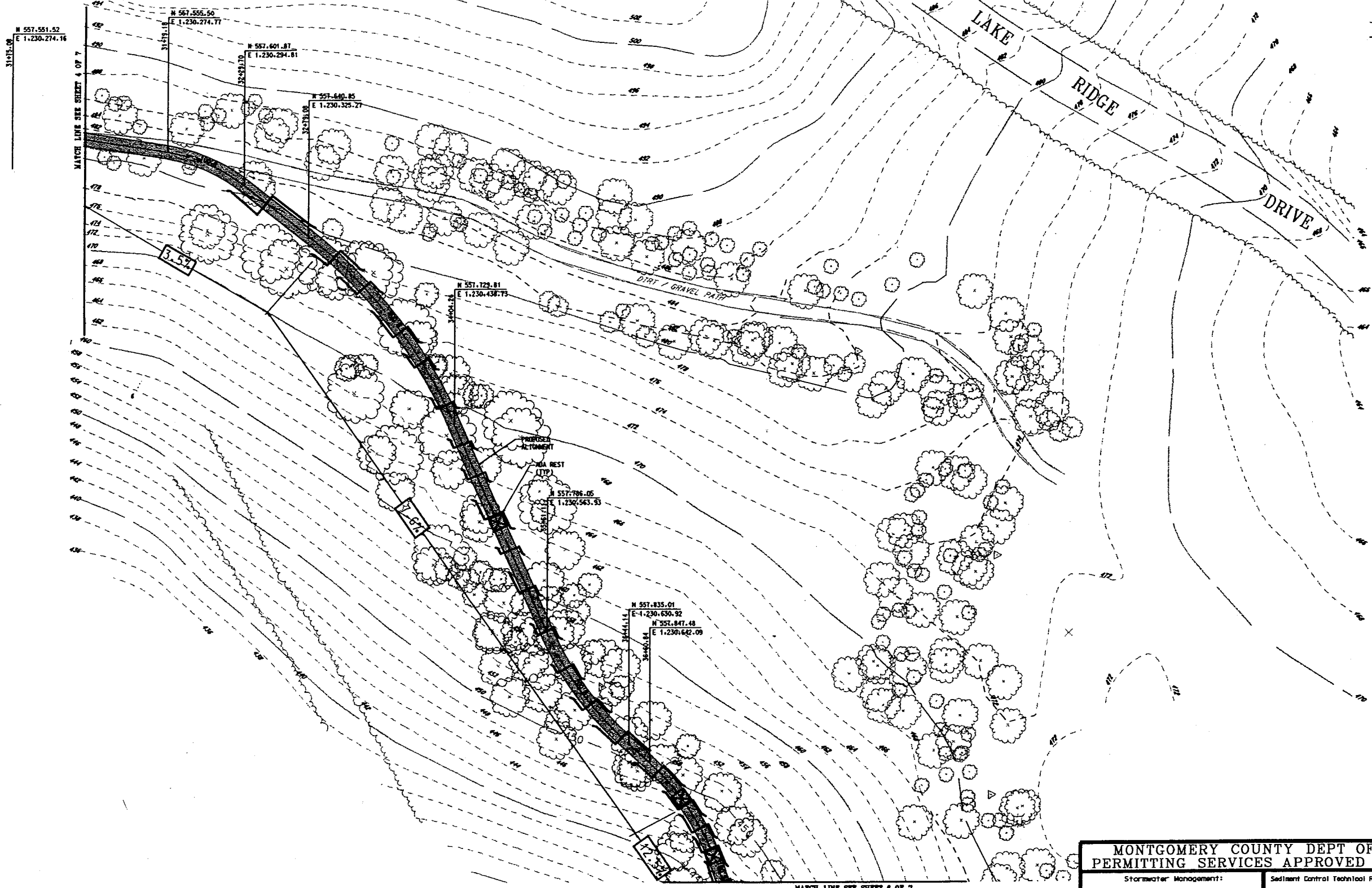


The Maryland-National Capital Park and Planning Commission
 9500 Brunett Avenue
 Silver Spring, Maryland 20901
 Montgomery County Department of Parks
 (301) 495-2535

revisions:

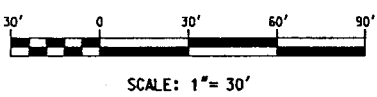
rev. no.	date	description

project:
PAVED TRAIL PLAN (STA 23+53.93 TO 31+36.83)
BLACK HILL REGIONAL PARK
 PAVED TRAIL FROM PICNIC LANE TO SPINNING WHEEL DRIVE
 MONTGOMERY COUNTY DEPARTMENT OF PARK & PLANNING
 M-NCPPC SRP No. 2000-07
 MONTGOMERY COUNTY MARYLAND
 scale: 1" = 30' sheet 4 of 7



BEFORE BEGINNING CONSTRUCTION CONTACT
 "MISS UTILITY"
 AT
 1-800-257-7777
 AT LEAST 48 HOURS PRIOR TO EXCAVATION

MONTGOMERY COUNTY DEPT OF PERMITTING SERVICES APPROVED FOR:			NOTE: MCOPS APPROVAL DOES NOT NEGATE THE NEED OF A MCOPS ACCESS PERMIT.
Stormwater Management:	Sediment Control Technical Requirements	Administrative Requirements:	
Reviewed _____ Date _____	Reviewed _____ Date _____	Reviewed _____ Date _____	
Approved _____ Date _____	Approved _____ Date _____	SEDIMENT CONTROL PERMIT NO. _____	
S.W. FILE NO. _____			MCOPS APPROVAL OF THIS PLAN WILL EXPIRE ONE YEAR FROM THE DATE OF APPROVAL. IF THE PROJECT HAS NOT STARTED UNLESS THE PERMIT HAS BEEN EXTENDED.



FREDERICK WARD ASSOCIATES, INC.
 ENGINEERS ARCHITECTS SURVEYORS
 P.O. Box 727, 5 South Main Street Bel Air, Maryland 21014-0727
 Phone: 410-879-2090 or 410-838-7900 Fax: 410-893-1243
 Columbia, Maryland Warrington, Virginia

design	review and approval	review and approval
landscape architect _____ date _____	park development division _____ date _____	deputy director of parks _____ date _____
architect _____ date _____	central maintenance _____ date _____	park police _____ date _____
engineer _____ date _____	region _____ date _____	_____ date _____
drawn by _____ date _____	natural resources _____ date _____	_____ date _____

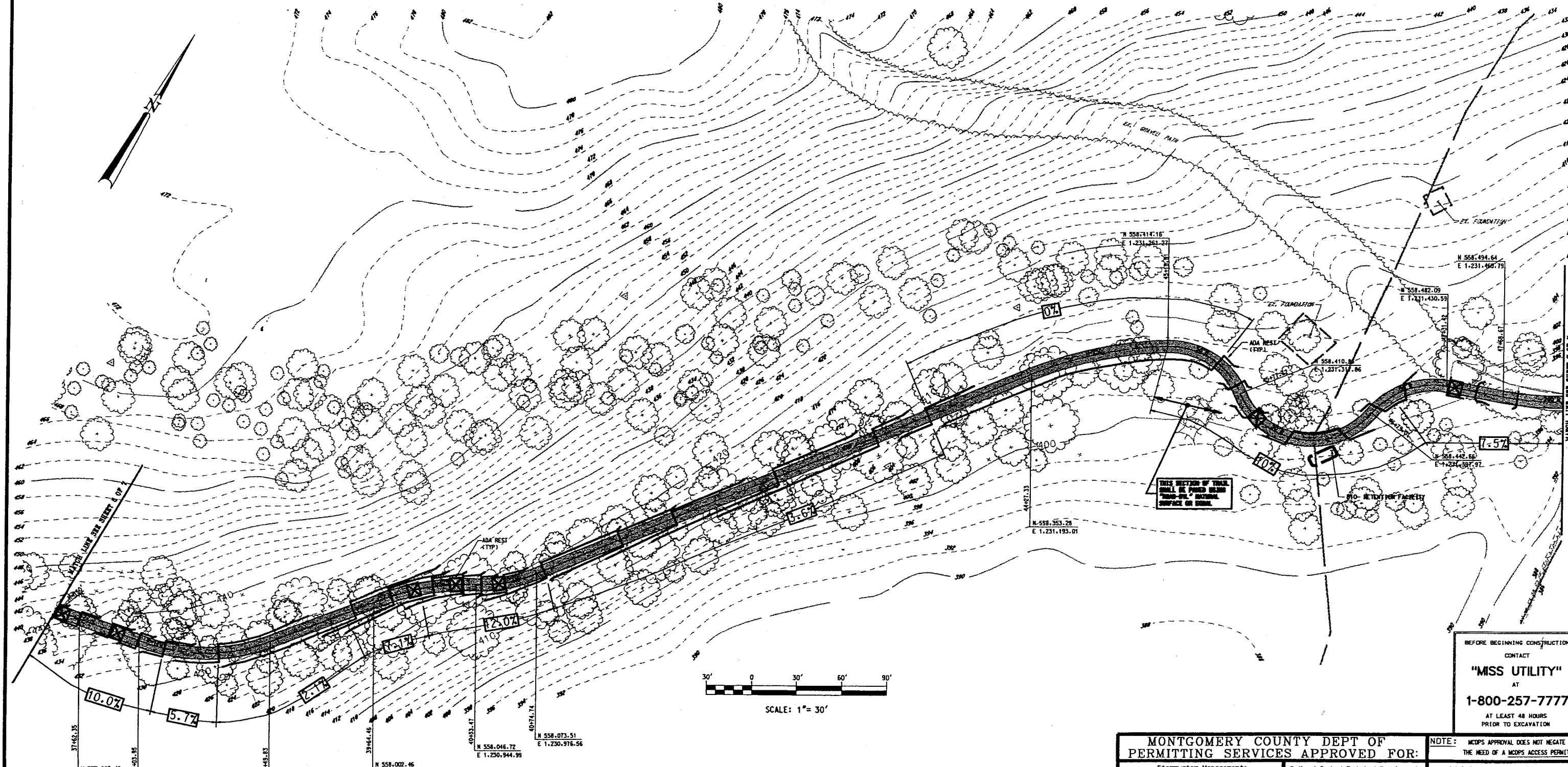


The Maryland-National Capital Park and Planning Commission
 9500 Brunett Avenue
 Silver Spring, Maryland 20901
 Montgomery County Department of Parks
 (301) 495-2535

revisions:		
rev. no.	date	description

project:
 PAVED TRAIL PLAN (STA 31+36.83 TO 37+45.74)
BLACK HILL REGIONAL PARK
 PAVED TRAIL FROM PICNIC LANE TO SPINNING WHEEL DRIVE
 MONTGOMERY COUNTY DEPARTMENT OF PARK & PLANNING
 M-NCPPC SRP No. 2000-07
 MONTGOMERY COUNTY MARYLAND
 scale: 1" = 30' sheet 5 of 7

M:\PROJECTS\201710\ENR\PC004.DWG - B03



design	review and approval	review and approval
landscape architect _____ date _____	park development division _____ date _____	deputy director of parks _____ date _____
architect _____ date _____	central maintenance _____ date _____	park police _____ date _____
engineer _____ date _____	region _____ date _____	_____ date _____
drawn by _____ date _____	natural resources _____ date _____	_____ date _____



**The Maryland-National Capital
Park and Planning Commission**

9500 Brunett Avenue
Silver Spring, Maryland 20901
Montgomery County Department of Parks
(301) 495-2535

FREDERICK WARD ASSOCIATES, INC.
 ENGINEERS ARCHITECTS SURVEYORS
 P.O. Box 727, 5 South Main Street Bel Air, Maryland 21014-0727
 Phone: 410-679-2000 or 410-638-7900 Fax: 410-693-1243
 Columbia, Maryland Warronton, Virginia

revisions:

rev. no.	date	description

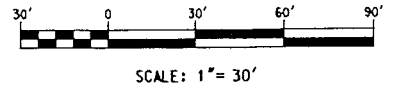

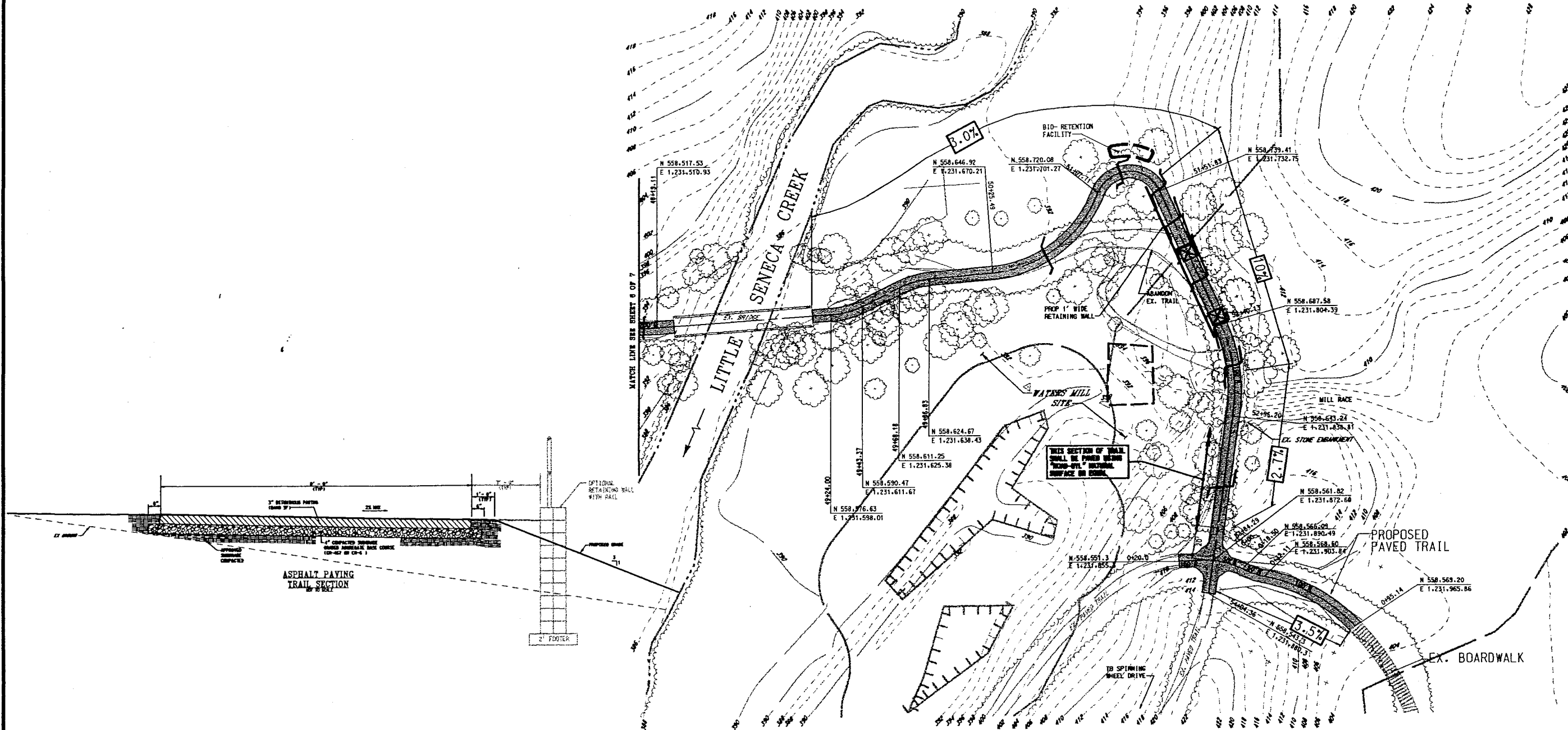
MONTGOMERY COUNTY DEPT OF PERMITTING SERVICES APPROVED FOR:

Stormwater Management: _____ Reviewed _____ Date _____ Approved _____ Date _____	Sediment Control Technical Requirements: _____ Reviewed _____ Date _____ Approved _____ Date _____	Administrative Requirements: Reviewed _____ Date _____ SEDIMENT CONTROL PERMIT NO. _____ MCP'S APPROVAL OF THIS PLAN WILL EXPIRE ONE YEAR FROM THE DATE OF APPROVAL IF THE PROJECT HAS NOT STARTED UNLESS THE PERMIT HAS BEEN EXTENDED.
---	---	--

BEFORE BEGINNING CONSTRUCTION CONTACT
 "MISS UTILITY"
 AT
 1-800-257-7777
 AT LEAST 48 HOURS
 PRIOR TO EXCAVATION

project:
PAVED TRAIL PLAN (STA 37+45.74 TO 48+08.22)
BLACK HILL REGIONAL PARK
 PAVED TRAIL FROM PICNIC LANE TO SPINNING WHEEL DRIVE
 MONTGOMERY COUNTY DEPARTMENT OF PARK & PLANNING
 M-MCPC SRP No. 2000-07

MONTGOMERY COUNTY MARYLAND
 scale: 1" = 30' sheet 6 of 7



BEFORE BEGINNING CONSTRUCTION CONTACT
"MISS UTILITY"
 AT
1-800-257-7777
 AT LEAST 48 HOURS PRIOR TO EXCAVATION

MONTGOMERY COUNTY DEPT OF PERMITTING SERVICES APPROVED FOR:		
Stormwater Management:	Sediment Control Technical Requirements:	Administrative Requirements:
Reviewed _____ Date _____	Reviewed _____ Date _____	Reviewed _____ Date _____
Approved _____ Date _____	Approved _____ Date _____	SEDDIMENT CONTROL PERMIT NO. _____
<small>MCP'S APPROVAL OF THIS PLAN WILL EXPIRE ONE YEAR FROM THE DATE OF APPROVAL IF THE PROJECT HAS NOT STARTED UNLESS THE PERMIT HAS BEEN EXTENDED.</small>		

FREDERICK WARD ASSOCIATES, INC.
 ENGINEERS P.O. Box 727, 5 South Main Street Bel Air, Maryland 21014-0727
 ARCHITECTS Phone: 410-879-2090 or 410-838-7900 Fax: 410-893-1243
 SURVEYORS Columbia, Maryland Warrenton, Virginia

design	review and approval	review and approval
landscape architect _____ date _____	park development division _____ date _____	deputy director of parks _____ date _____
architect _____ date _____	central maintenance _____ date _____	park police _____ date _____
engineer _____ date _____	region _____ date _____	_____ date _____
drawn by _____ date _____	natural resources _____ date _____	_____ date _____

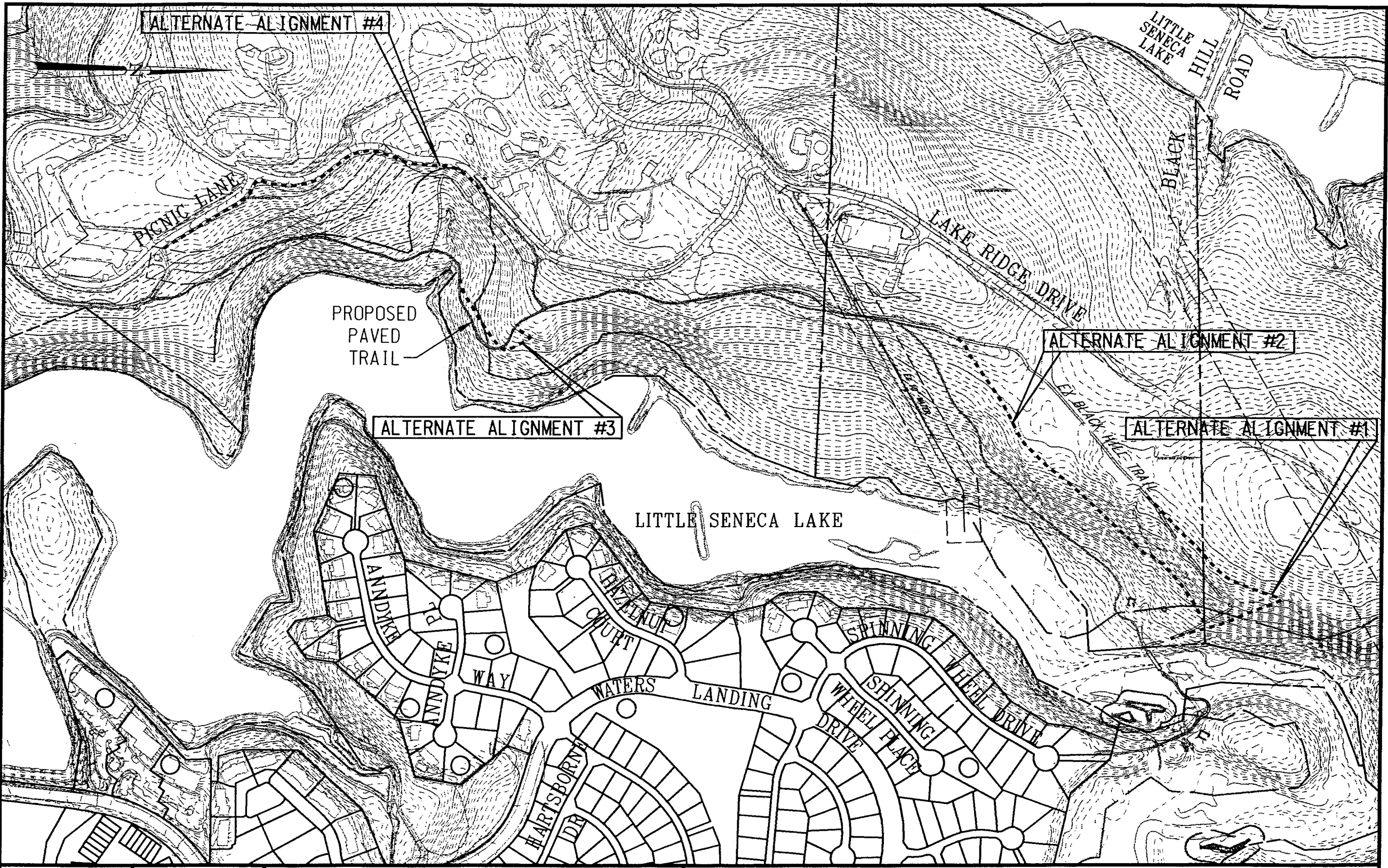


The Maryland-National Capital
 Park and Planning Commission
 9500 Brunett Avenue
 Silver Spring, Maryland 20901
 Montgomery County Department of Parks
 (301) 495-2535

revisions:		
rev. no.	date	description

project:
PAVED TRAIL PLAN (STA 37+45.74 TO 54+08.22)
BLACK HILL REGIONAL PARK
 PAVED TRAIL FROM PICNIC LANE TO SPINNING WHEEL DRIVE
 MONTGOMERY COUNTY DEPARTMENT OF PARK & PLANNING
 M-NCPPC SRP No. 2000-07
 MONTGOMERY COUNTY MARYLAND
 scale: 1" = 30' sheet 7 of 7

PROJECTS\2011270\ENGR\Z01.DGN 06/24/2003 08:24:49 AM



M:/PROJECTS/2011270/ENGR/Z01.DGN - JHS

SCALE 1" = 500'	DATE 6/23/2003
DR. BY JHS	CH. BY BTB
SHEET NO. 1 OF 1	JOB NO. 2011270.00



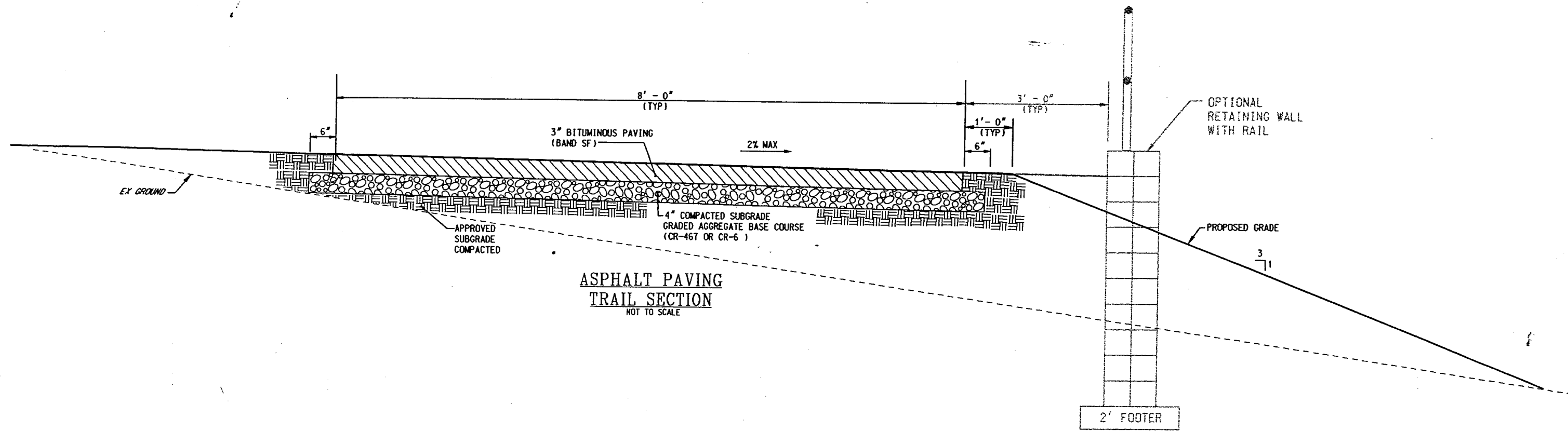
FREDERICK WARD ASSOCIATES, INC.

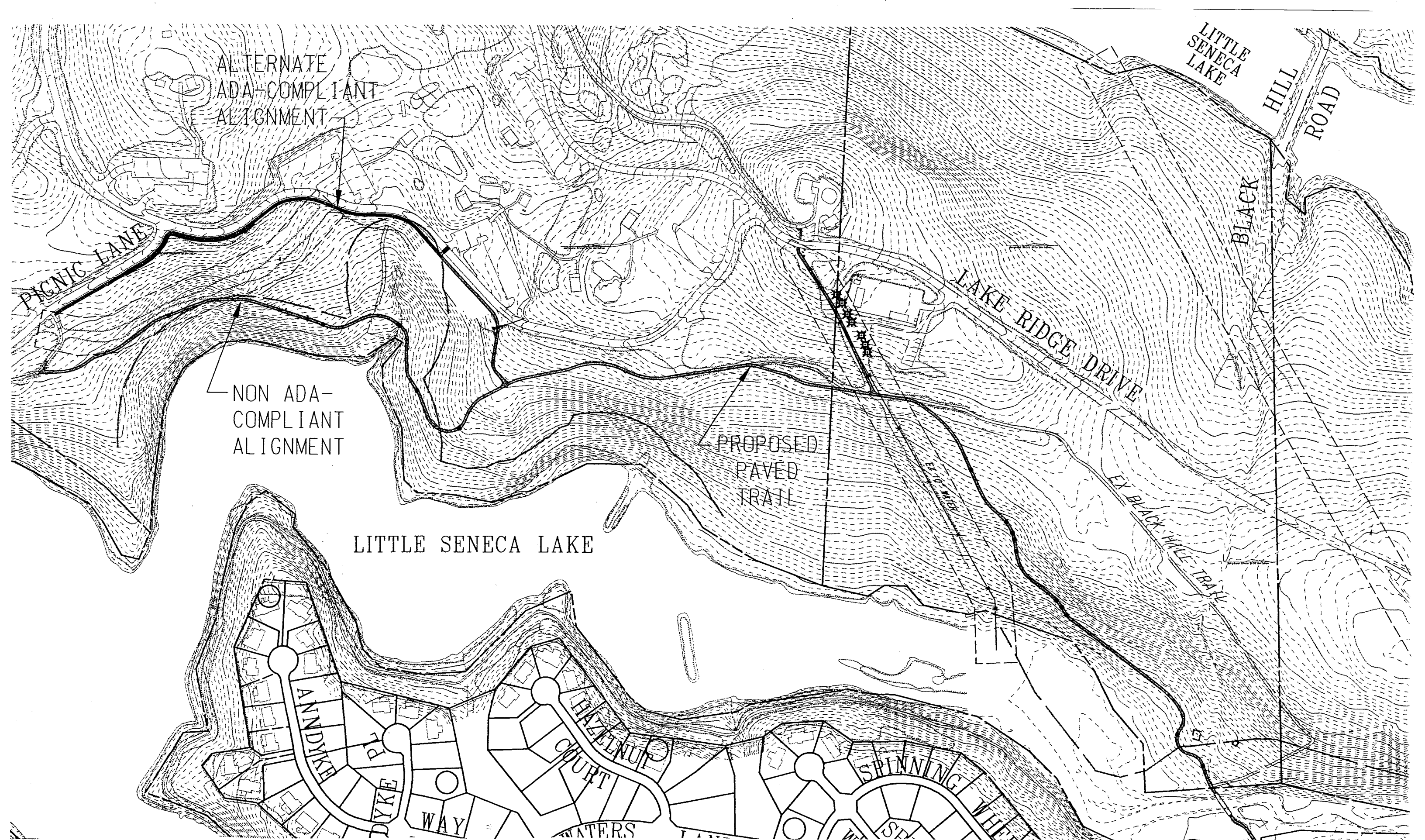
ENGINEERS P.O. Box 727, 5 South Main Street Bel Air, Maryland 21014-0727
 ARCHITECTS Phone: 410-879-2090 or 410-838-7900 Fax: 410-893-1243
 SURVEYORS Columbia, Maryland Warrenton, Virginia

ALTERNATE ADA ALIGNMENTS

BLACK HILL REGIONAL PARK

**PAVED TRAIL FROM PICNIC LANE TO SPINNING WHEEL DRIVE
 MONTGOMERY COUNTY DEPARTMENT OF PARK & PLANNING
 M-NCPPC SPR No. 2000-07**





ALTERNATE
ADA-COMPLIANT
ALIGNMENT

NON ADA-
COMPLIANT
ALIGNMENT

PROPOSED
PAVED
TRAIL

LITTLE SENECA LAKE

PICNIC LANE

LAKE RIDGE DRIVE

LITTLE
SENECA
LAKE
HILL
ROAD

BLACK
HILL
ROAD

EX-BLACK HILL TRAIL

ANN DYKE PL

HAZELNUT COURT

SPINNING WHEEL

WAY

WATERS

ST

Black Hill Regional Park Trail Plan

