

Item # 8

M-NCPPC



MONTGOMERY COUNTY DEPARTMENT OF PARK AND PLANNING

THE MARYLAND-NATIONAL CAPITAL  
PARK AND PLANNING COMMISSION

8787 Georgia Avenue  
Silver Spring, Maryland 20910-3760

M E M O R A N D U M

DATE: February 13, 2004  
TO: Montgomery County Planning Board  
FROM: A. Malcolm Shaneman  
Development Review Division  
(301) 495-4587  
SUBJECT: Informational Maps for Subdivision Items on the  
Planning Board's Agenda for February 19, 2004.

---

Attached are copies of plan drawings for Item #03, #04, #06, #08, and #09. These subdivision items are scheduled for Planning Board consideration on February 19, 2004. The items are further identified as follows:

Agenda Item #03 -Preliminary Plan 1-04010  
Hermitage Park

Agenda Item #04 -Preliminary Plan 1-04011  
Meadowsweet

Agenda Item #06 -Preliminary Plan 1-04041  
Arlington East

Agenda Item #08 -Preliminary Plan 1-04025  
Woodglen Commons

Agenda Item #09 -Preliminary Plan 1-04043  
Carl Property

Attachment

# WOODGLEN COMMONS (1-04025)



Map compiled on October 08, 2003 at 10:47 AM | Site located on base sheet no - 214NW05

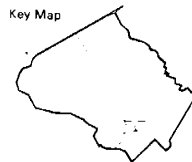
## NOTICE

The planimetric, property, and topographic information shown on this map is based on copyrighted Map Products from the Montgomery County Department of Park and Planning of the Maryland-National Capital Park and Planning Commission, and may not be copied or reproduced without written permission from M-NCPPC.

Property lines are compiled by adjusting the property lines to topography created from aerial photography and should not be interpreted as actual field surveys. Planimetric features were compiled from 1:14400 scale aerial photography using stereo photogrammetric methods.

This map is created from a variety of data sources, and may not reflect the most current conditions in any one location and may not be completely accurate or up to date. All map features are approximately within five feet of their true location. This map may not be the same as a map of the same area plotted at an earlier time as the data is continuously updated. Use of this map, other than for general planning purposes is not recommended. - Copyright 1998

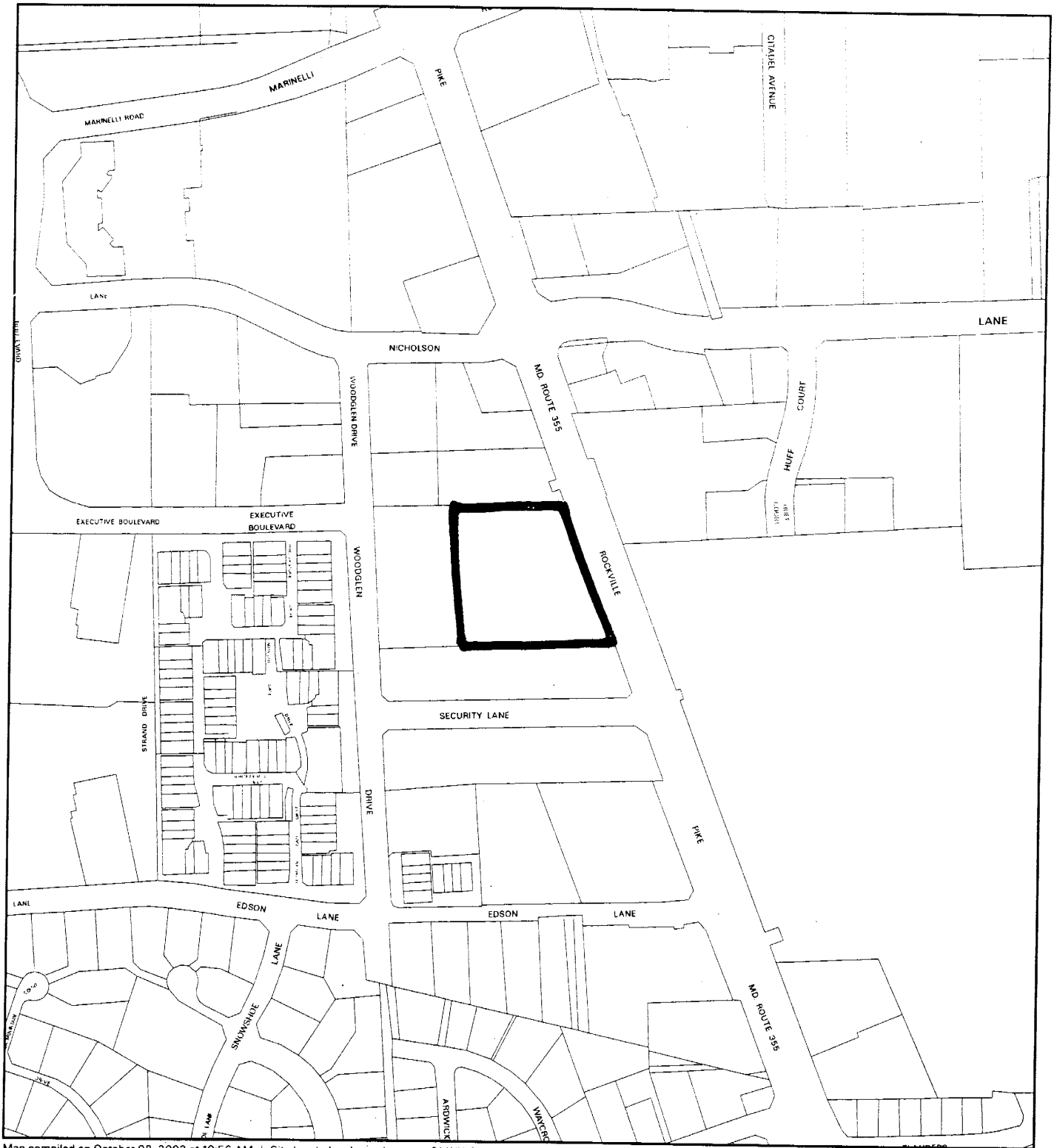
Key Map



0 400  
Research & Technology Center

1 : 4800

# WOODGLEN COMMONS (1-04025)



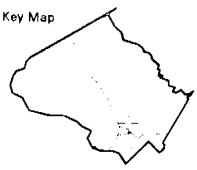
Map compiled on October 08, 2003 at 10:56 AM | Site located on base sheet no - 214NW05

**NOTICE**

The planimetric, property, and topographic information shown on this map is based on copyrighted Map Products from the Montgomery County Department of Park and Planning of the Maryland - National Capital Park and Planning Commission, and may not be copied or reproduced without written permission from M-NCPPC.

Property lines are compiled by adjusting the property lines to topography created from aerial photography and should not be interpreted as actual field surveys. Planimetric features were compiled from 1:14400 scale aerial photography using stereo photogrammetric methods.

This map is created from a variety of data sources, and may not reflect the most current conditions in any one location and may not be completely accurate or up to date. All map features are approximately within five feet of their true location. This map may not be the same as a map of the same area plotted at an earlier time as the data is continuously updated. Use of this map, other than for general planning purposes is not recommended. - Copyright 1998



Research & Technology Center 400

