



# MONTGOMERY COUNTY EXECUTIVE ORDER

Offices of the County Executive • 101 Monroe Street • Rockville, Maryland 20850

Subject Fire Lane Establishment Order Black Hill Regional Park – SEED Classroom Facility	Executive Order No. 80-19	Subject Suffix
Originating Department Montgomery County Department of Permitting Services	Department Number MCDPS 11-19	Effective Date 4/29/2019

### Fire Lane Establishment Order

Pursuant to Section 22 - 33, Montgomery County Code, 1971, as amended, you are hereby notified that a Fire Lane has been established as described in this order. You are hereby ordered to post fire lane signs and paint curbs/pavement (painting optional) as identified below. When signs and paint work (painting optional) have been completed, this order will authorize the enforcement of this Fire Lane by appropriate police and fire officials. Compliance with this order must be achieved within 30 days of receipt.

LOCATION: 20941 Lake Ridge Dr.  
\_\_\_\_\_  
\_\_\_\_\_

All areas where indicated by signs and paint.

- SIGNS - - (See attached diagram for location of sign placement)



\$250 FINE


FIRE LANE

Signs must be posted so that it is not possible to park a vehicle without being in sight of a sign. Signs may be no further apart than 100 feet

(Red letters on white background)

- PAINT - - (See attached diagram if painting).

Paint must be traffic yellow with lines of sufficient width to be readily identifiable/readable by motor vehicle operators.

  
\_\_\_\_\_  
Fire Marshal, Montgomery County Department of Permitting Services



MONTGOMERY COUNTY FIRE AND RESCUE SERVICE

Date: 4-18-19

Fire Lane Establishment Order

Pursuant to Section 22-33, Montgomery County Code, 1971, as amended, you are hereby notified that a Fire Lane has been established as described in this order. You are hereby ordered to post fire lane signs and paint curbs/pavement as identified below. When signs or paint work has been completed, this order will authorize the enforcement of this Fire Lane by appropriate police or fire officials. Compliance with this order must be achieved within 30 days of receipt when any of the following conditions are met:

- One or more structures addressed from the subject road are occupied;
• The road or accessway is available for use and at least one building permit for an address on the subject road has been issued; or
• The road or accessway is necessary fire department access.

LOCATION: Black Hill Regional Park - SEED Classroom Facility
20941 Lake Ridge Drive, Boyds, Maryland 20841

Delineate all areas where indicated by signs and/or paint.

[X] SIGNS -- (See attached diagram for location of sign placement)



(Red letters on white background)

Signs must be posted so that it is not possible to park a vehicle without being in sight of a sign. Signs may be no further apart than 100 feet.

[ ] PAINT -- (See attached diagram when painting is required)

Paint must be traffic yellow with lines of Sufficient width to be readily identifiable/ readable by motor vehicle operators.

Signature of Order Writer/I.D. # LS1189

Cc: Fire Code Enforcement Section
Attachment: Fire Lane Diagram

FIRE LANE ESTABLISHMENT FORM

BUILDING OR SUBDIVISION NAME: Black Hill Regional Park - SEED Classroom Facility

FIRE LANE LOCATION/ADDRESS: 20941 Lake Ridge Drive, Boyds, Maryland 20841

See attached drawing for designated fire lanes:

I have received the drawing and instructions for installing the designated fire lanes on property not owned by state or local government.

NAME AND TITLE OF PROPERTY REPRESENTATIVE

NAME: Wen Huang TITLE: Project Manager

SIGNATURE: 

PHONE: 301-495-2466 DATE: 4/18/2019

ADDRESS (where processed order will be mailed):

9500 Brunett Ave, Silver Spring, MD 20901

The designated fire lanes are the minimum necessary for fire/rescue access and are in accordance with Section 22-33 of the Fire Safety Code.

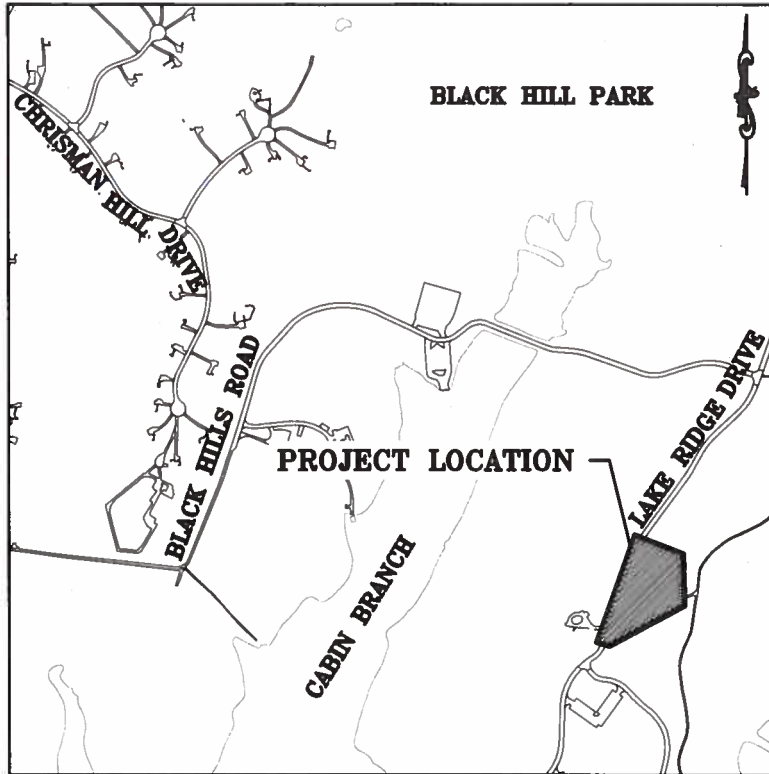
NAME:  SIGNATURE: Marie LaBar

STA.#: DPS I.D.#: LS1189 DATE: 4/23/2019

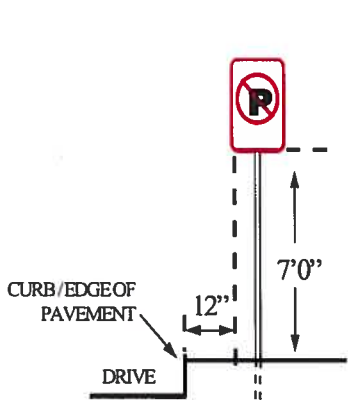
Comments: \_\_\_\_\_

Fire Lane Installed Per Order

NAME: \_\_\_\_\_ DATE: \_\_\_\_\_



**VICINITY MAP**  
SCALE: 1" = 1000'



**SIGN PLACEMENT DIAGRAM**



**FIRE LANE SIGNS**

**GENERAL NOTES:**

1. SIGNS TO BE CONSISTENT WITH THE MONTGOMERY COUNTY FIRE AND RESCUE (MCFR) GUIDELINES
2. FIRE LANE SIGNS TO BE 12" WIDE BY 18" HIGH

  
**CLARK | AZAR & ASSOCIATES**  
 20440 Century Blvd, Suite 220  
 Germantown, MD. 20874  
 T(301) 528-2010  
 www.clarkazar.com  
 A Woman Owned Small Business

BLACK HILL REGIONAL PARK  
**SEED CLASSROOM FACILITY PLAN**  
 20941 LAKE RIDGE DRIVE  
 BOYDS, MARYLAND 20841  
**FIRE LANE ORDER DETAILS**

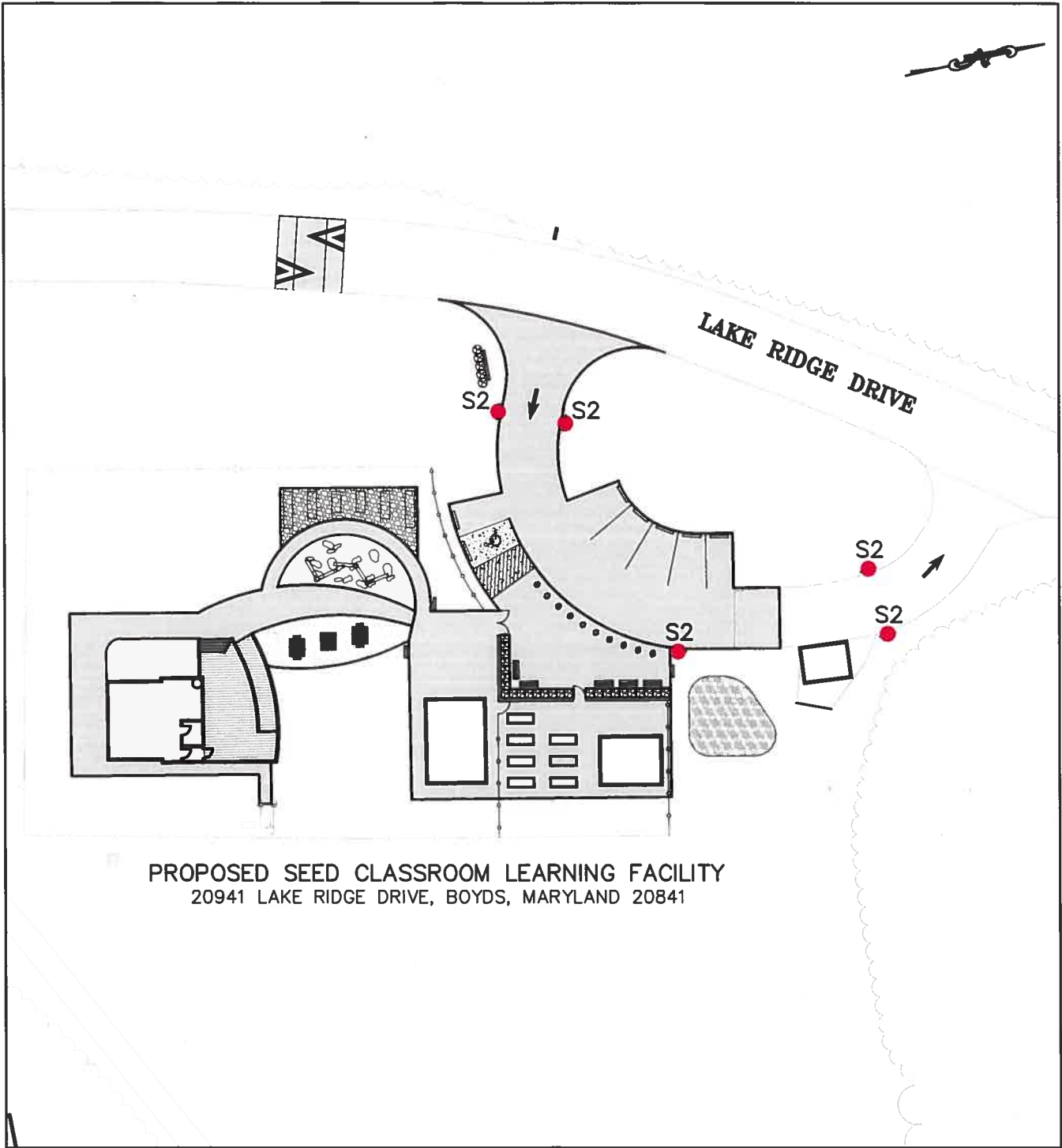
JOB NO.: 143.003

SCALE: 1" = 1000'

DATE: APRIL 2019

SHEET NUMBER:

1 OF 2



PROPOSED SEED CLASSROOM LEARNING FACILITY  
 20941 LAKE RIDGE DRIVE, BOYDS, MARYLAND 20841

**FIRE LANE ORDER SIGNAGE PLAN**

SCALE: 1" = 50'

**LEGEND**

S1 ● FIRE LANE SIGN (TYP.)

**CLARK | AZAR & ASSOCIATES**  
 20440 Century Blvd, Suite 220  
 Germantown, MD. 20874  
 T(301) 528-2010  
 www.clarkazar.com  
 A Woman Owned Small Business

BLACK HILL REGIONAL PARK  
 SEED CLASSROOM FACILITY PLAN  
 20941 LAKE RIDGE DRIVE  
 BOYDS, MARYLAND 20841  
 FIRE LANE ORDER SIGNAGE PLAN

JOB NO.: 143.003

SCALE: 1" = 50'

DATE: APRIL 2019

SHEET NUMBER:

2 OF 2